



Annex H Haul Road Crossings

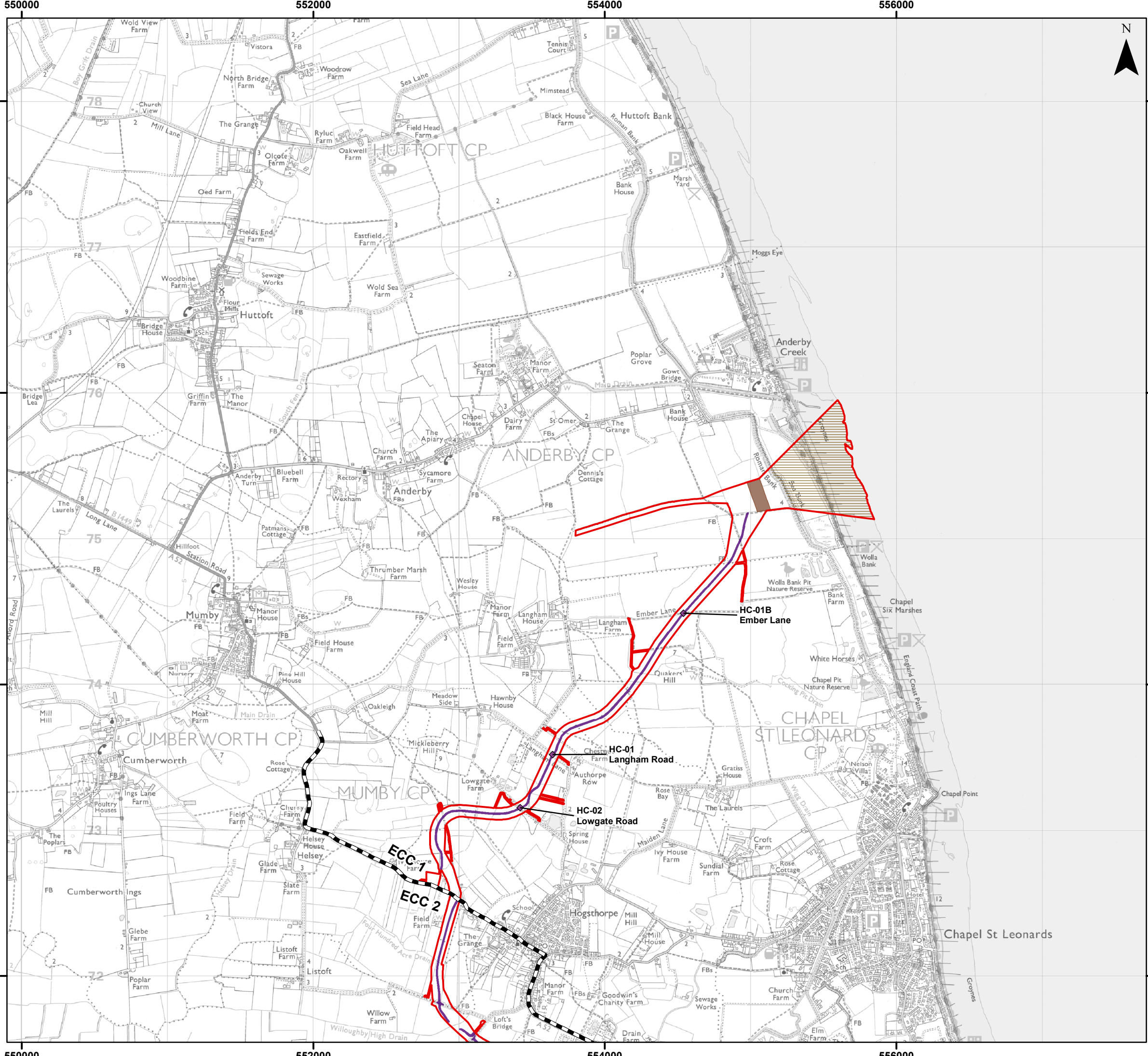
Volume 3, Appendix 27.1: Transport Assessment

Outer Dowsing Offshore Wind Environmental Statement

GoBe Consultants Ltd

SLR Project No.: 410.V05356.00013

1 March 2024



Legend

- Order Limits
- Onshore Segment Break
- Haul Road Crossing Location (HC)
- Landfall Trenchless Works Area
- Transition Joint Bay Area
- Indicative Haul Road



Coordinate System: British National Grid

0 0.5 1 km

Scale: 1:25,000

A3 Page Size

Environmental Statement

Haul Road Crossing Locations

Figure 27.3.1

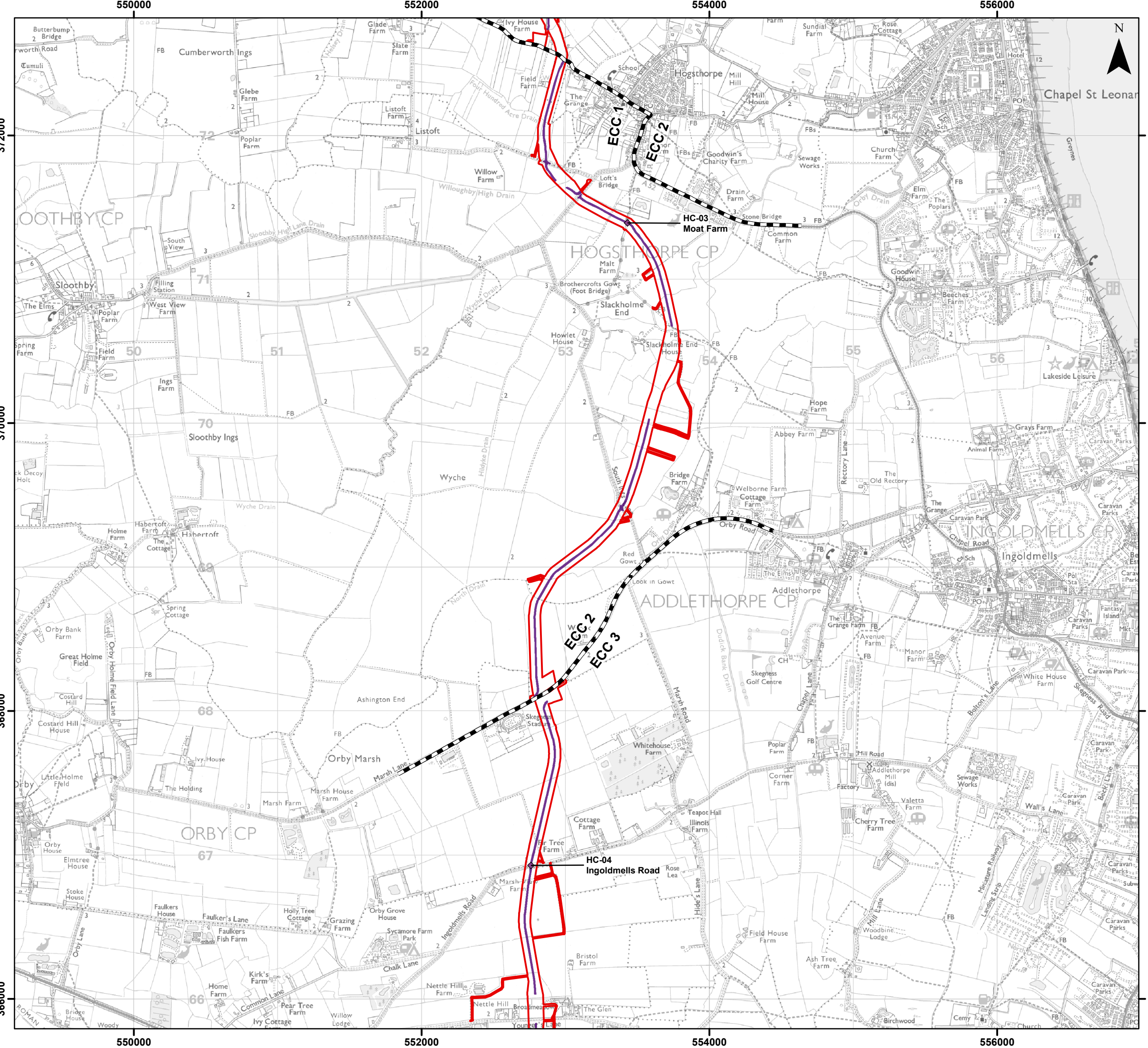
OUTER DOWSING
OFFSHORE WIND

SLR

Date: 22/02/2024
Produced By: ARE
Revision: 0.1

© Crown copyright [and database rights] (2024)
0100031673

Document Path: \\gis1\as\GIS\Projects\1\Projects\05356 - Cable Consultants Ltd\00012 GTR4 Outer Dowsing\Tech\GIS\Drawings\King\2023_09 Environmental Statement\Transport\Chapter\05356_00012_0700_0 Haul Road Crossing Locations.mxd



- Legend**
- Order Limits
 - Onshore Segment Break
 - ◆ Haul Road Crossing Location (HC)
 - Indicative Haul Road



Coordinate System: British National Grid
 0 0.5 1 km
 Scale: 1:25,000
 A3 Page Size

Environmental Statement
 Haul Road Crossing Locations
 Figure 27.3.2

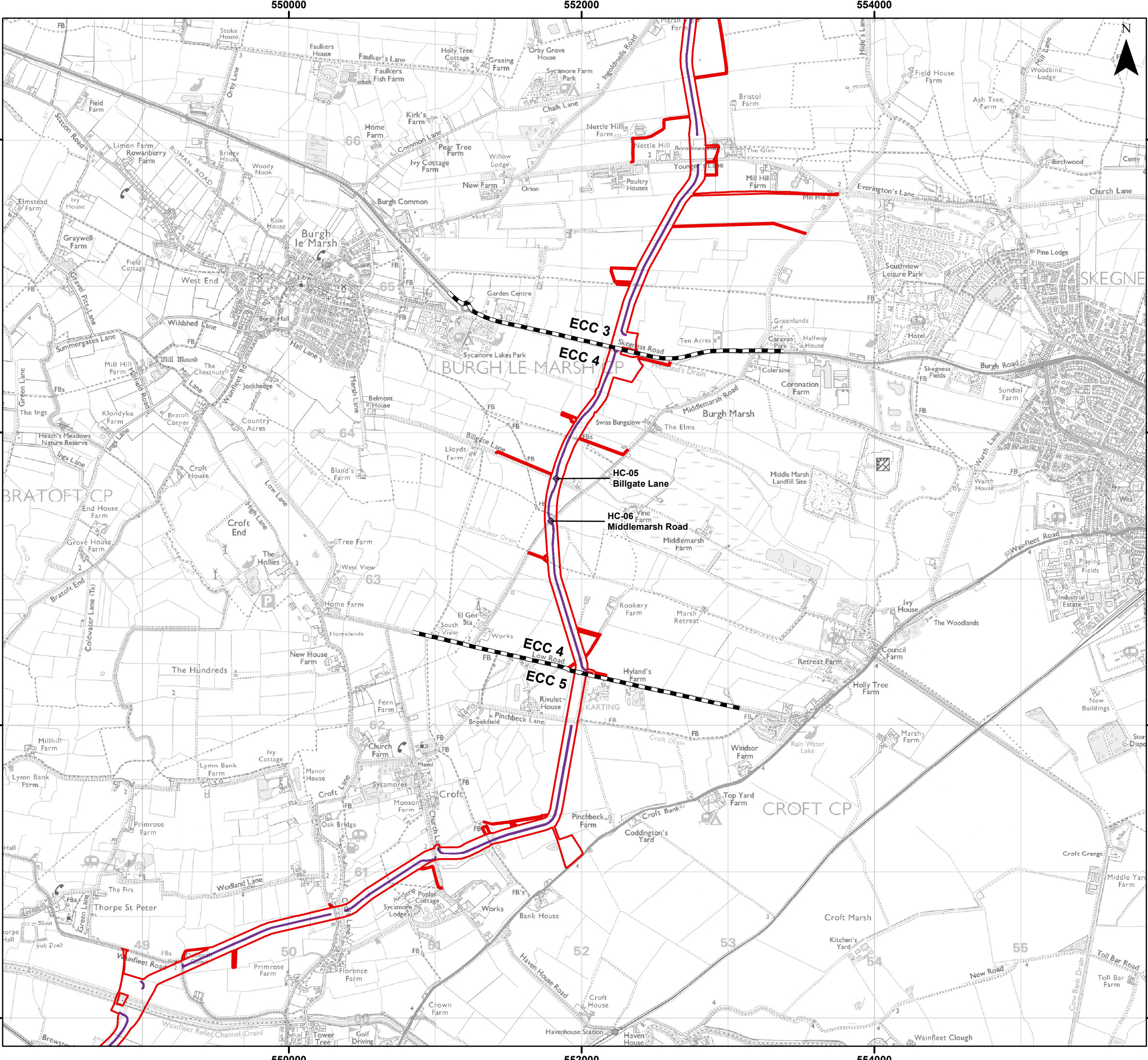


Date: 22/02/2024
 Produced By: ARE
 Revision: 0.1



© Crown copyright [and database rights] (2024)
 0100031673

Document Path: \\gis\stas\GIS\Projects\1\Projects\05356 - Cable Consultants Ltd\00012 GTR4 Outer Dowsing\Tech\GIS\Drawings\King\2023_09 Environmental Statement\Transport\Chapter\05356_00012_07000_0 Haul Road Crossing Locations.mxd



- Legend**
- Order Limits
 - Onshore Segment Break
 - ◆ Haul Road Crossing Location (HC)
 - Indicative Haul Road



Coordinate System: British National Grid
 0 0.5 1 km
 Scale: 1:25,000
 A3 Page Size

Environmental Statement
 Haul Road Crossing Locations
 Figure 27.3.3

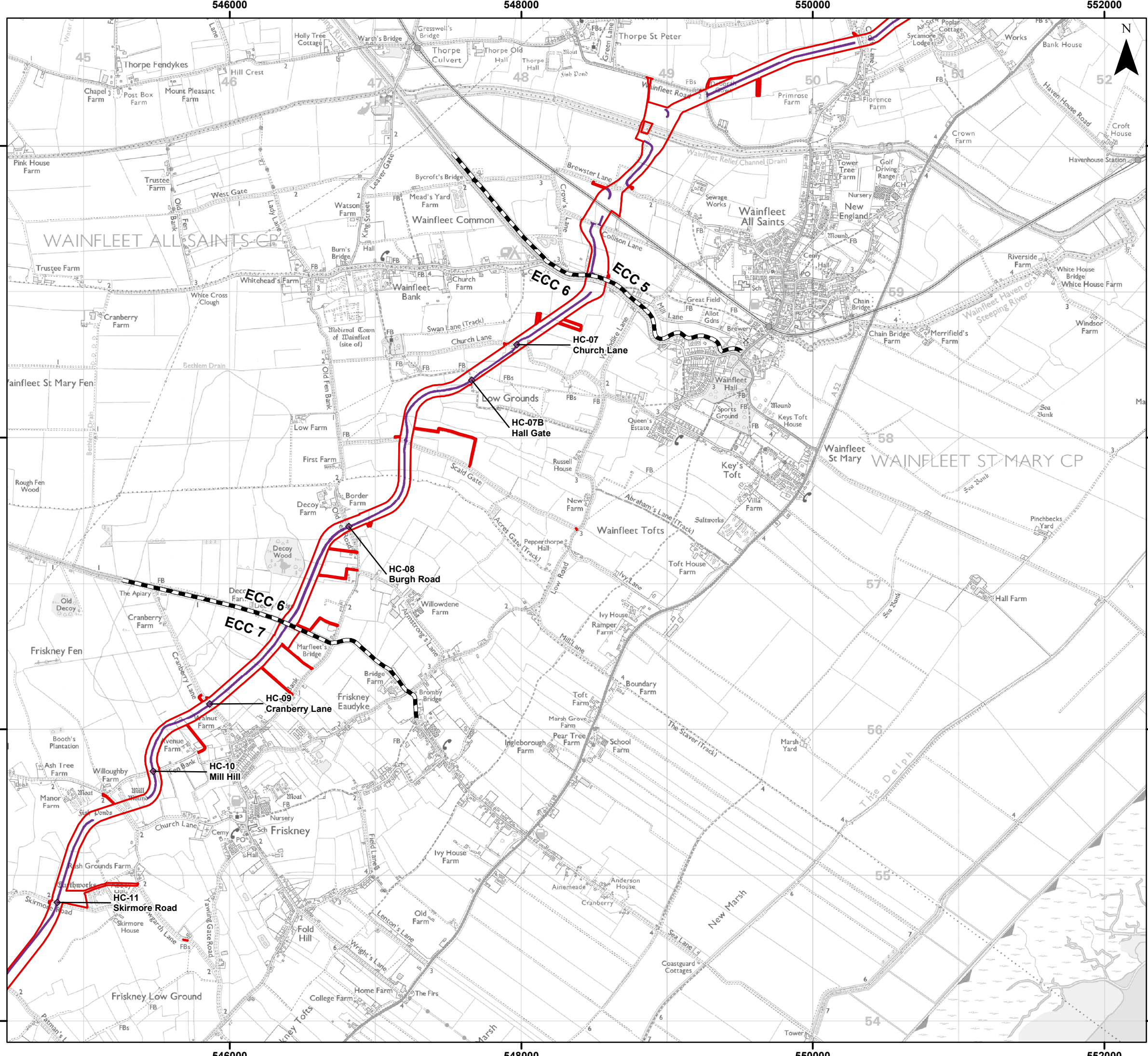


Date: 22/02/2024
 Produced By: ARE
 Revision: 0.1



© Crown copyright [and database rights] (2024)
 0100031673

Document Path: \\gis1stas\GIS\Projects\1\Projects\05356 - Cable Consultants Ltd\00012 GTR4 Outer Dowsing\Tech\GIS\Drawings\King\2023_09 Environmental Statement\Transport\Chapter\05356_00012_07000_0 Haul Road Crossing Locations.mxd



- Legend**
- Order Limits
 - Onshore Segment Break
 - ◆ Haul Road Crossing Location (HC)
 - Indicative Haul Road



Coordinate System: British National Grid
 0 0.5 1 km
 Scale: 1:25,000
 A3 Page Size

Environmental Statement
 Haul Road Crossing Locations
 Figure 27.3.4



Date: 22/02/2024
 Produced By: ARE
 Revision: 0.1



© Crown copyright [and database rights] (2024)
 0100031673

Document Path: \\gis1\as\GIS\Projects\1\Projects\05356 - Gobe Consultants Ltd\00012 GTR4 Outer Dowsing\Tech\GIS\Drawings\King\2023_09 Environmental Statement\Transport\Chapter\05356_00012_0700_0 Haul Road Crossing Locations.mxd

542000

544000

546000

542000

544000

546000

356000

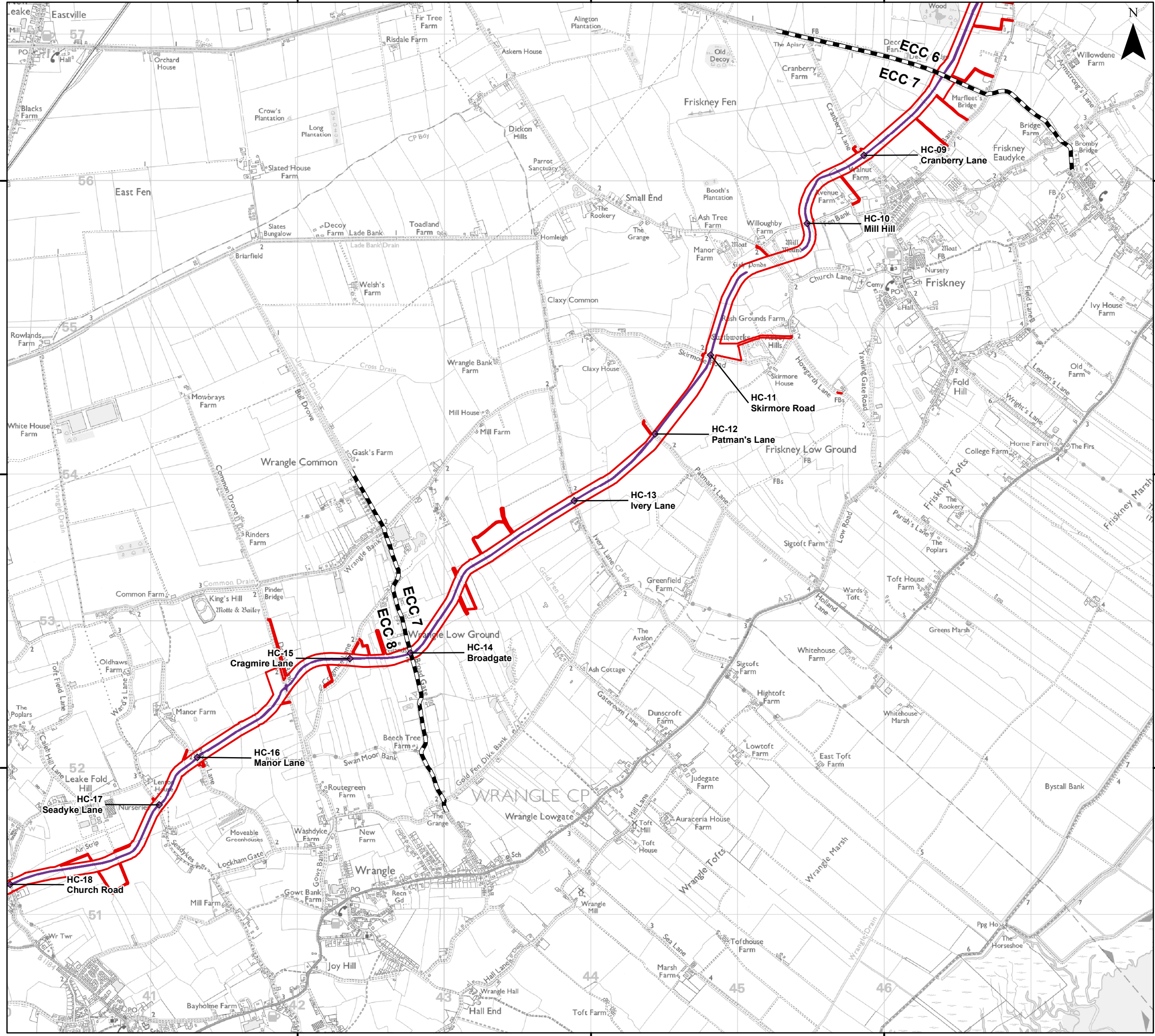
354000

352000

356000

354000

352000

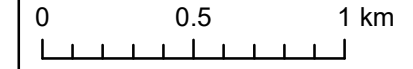


Legend

- Order Limits
- Onshore Segment Break
- ◆ Haul Road Crossing Location (HC)
- Indicative Haul Road



Coordinate System: British National Grid



Scale: 1:25,000

A3 Page Size

Environmental Statement

Haul Road Crossing Locations

Figure 27.3.5

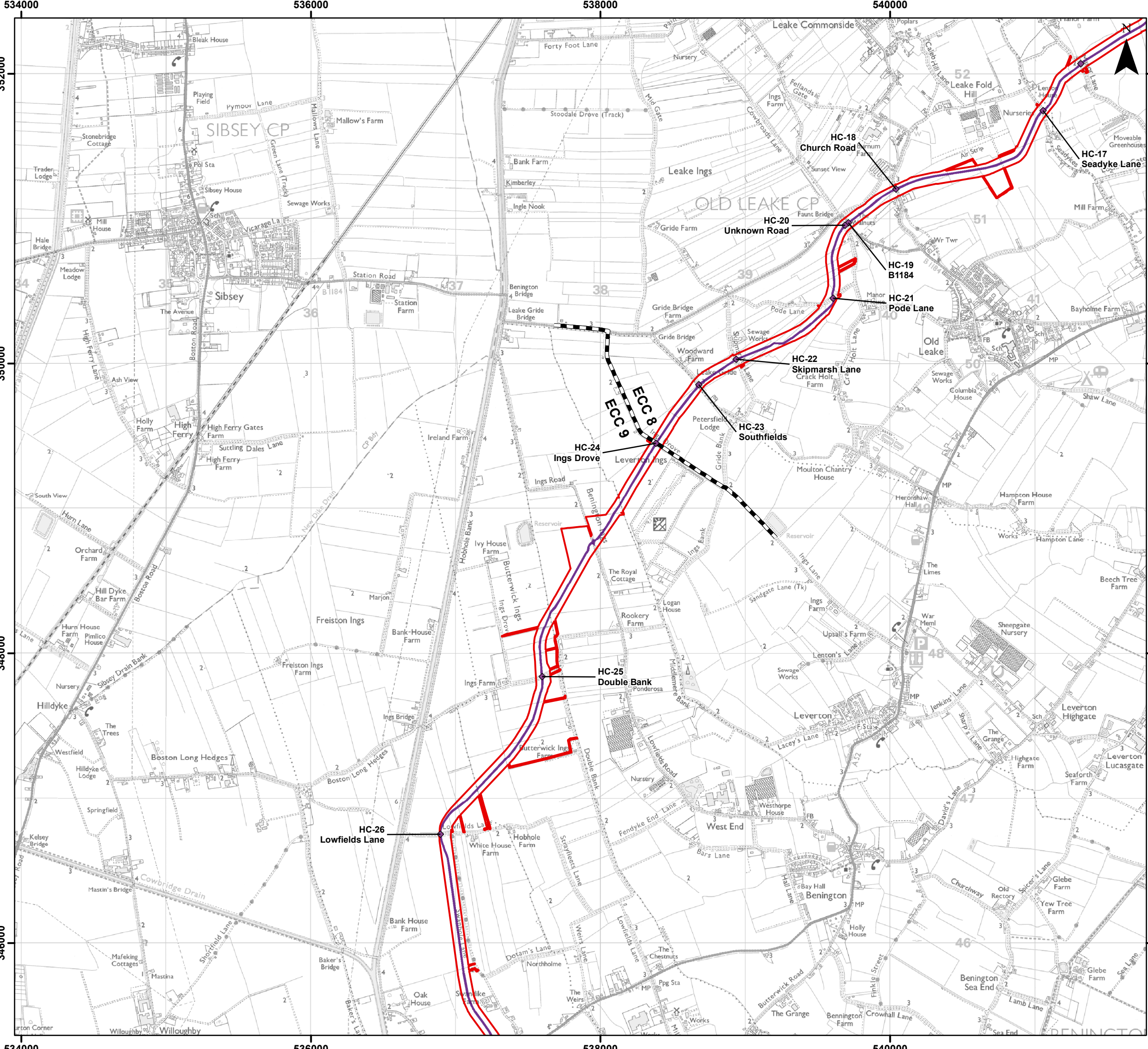


Date: 22/02/2024
 Produced By: ARE
 Revision: 0.1



© Crown copyright [and
 database rights] (2024)
 0100031673

Document Path: \\gis\1st\GIS\Projects\1\Projects\05356 - Cable Consultants Ltd\00012 GTR4 Outer Dowsing\Tech\GIS\Drawings\King\2023_09 Environmental Statement\Transport\Chapter\05356_00012_0700_0 Haul Road Crossing Locations.mxd



- Legend**
- Order Limits
 - Onshore Segment Break
 - ◆ Haul Road Crossing Location (HC)
 - Indicative Haul Road



Coordinate System: British National Grid
 0 0.5 1 km
 Scale: 1:25,000
 A3 Page Size

Environmental Statement
 Haul Road Crossing Locations
 Figure 27.3.6

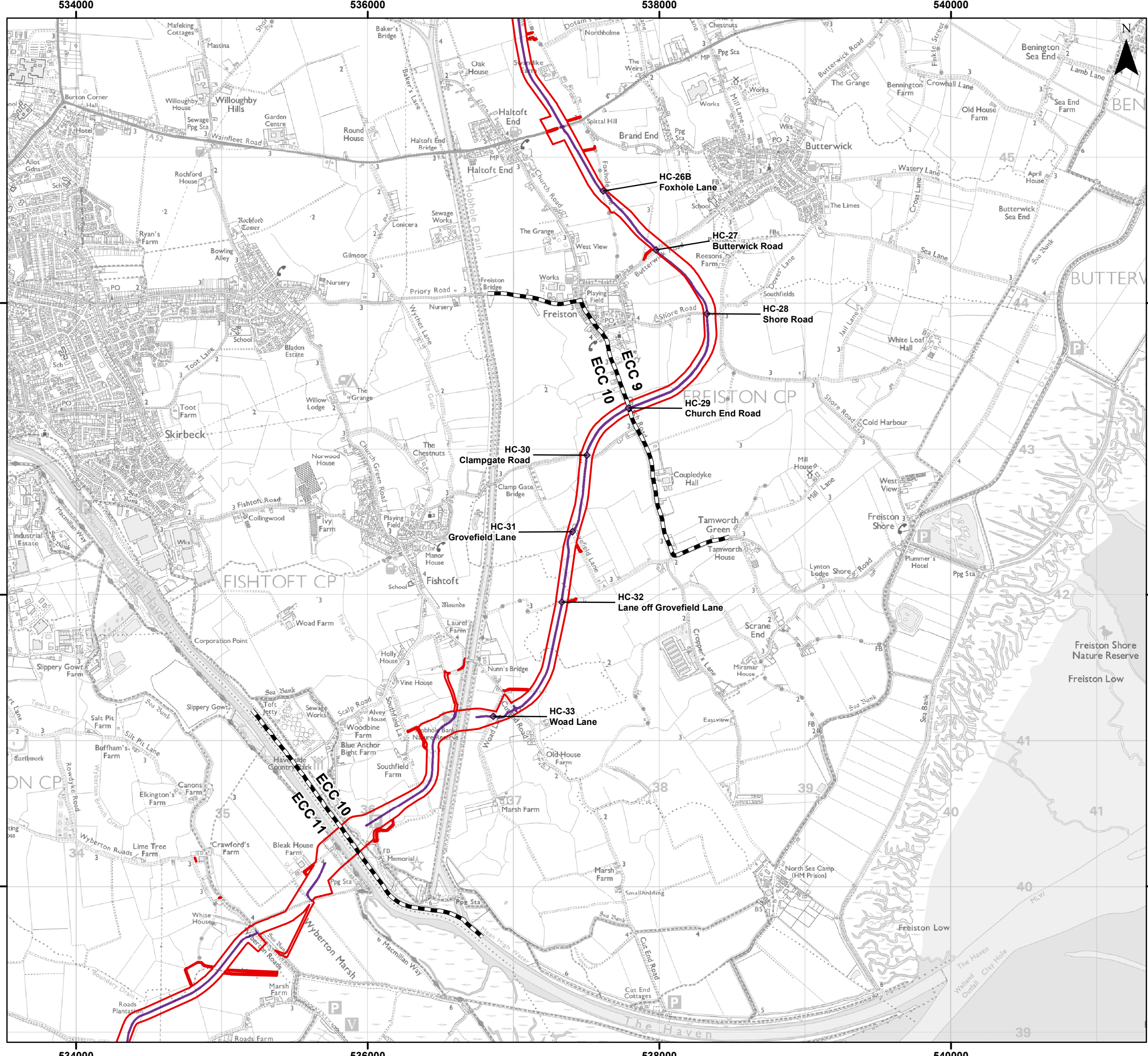


Date: 22/02/2024
 Produced By: ARE
 Revision: 0.1



© Crown copyright [and database rights] (2024)
 0100031673

Document Path: \\gis1\as\GIS\Projects\1\Projects\05336 - Gable Consultants Ltd\00012 GTR4 Outer Dowsing\Tech\GIS\Drawings\King\2023 09 Environmental Statement\Transport\Chapter\05356_00012_07000 0 Haul Road Crossing Locations.mxd



- Legend**
- Order Limits
 - Onshore Segment Break
 - ◆ Haul Road Crossing Location (HC)
 - Indicative Haul Road



Coordinate System: British National Grid
 0 0.5 1 km
 Scale: 1:25,000
 A3 Page Size

Environmental Statement
 Haul Road Crossing Locations
 Figure 27.3.7

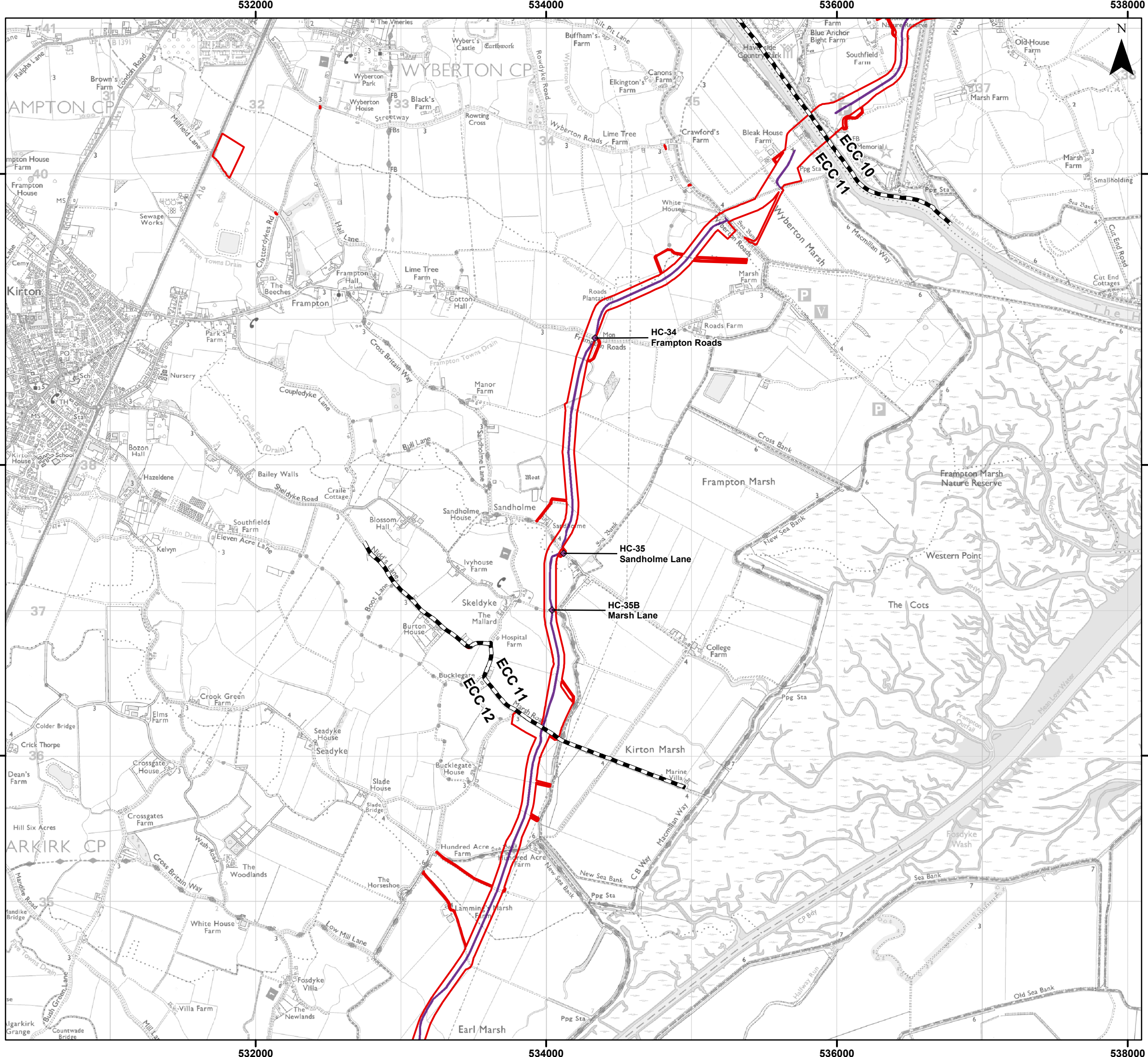


Date: 22/02/2024
 Produced By: ARE
 Revision: 0.1



© Crown copyright [and database rights] (2024)
 0100031673

Document Path: \\gis1\as\GIS\Projects\1\Projects\05356 - Cable Consultants Ltd\0012 GTR4 Outer Dowsing\Tech\GIS\Drawings\King\2023_09 Environmental Statement\Transport\Chapter\05356_0012_0700_0 Haul Road Crossing Locations.mxd




Legend

- Order Limits
- Onshore Segment Break
- ◆ Haul Road Crossing Location (HC)
- Indicative Haul Road



Coordinate System: British National Grid



Scale: 1:25,000

A3 Page Size

Environmental Statement

Haul Road Crossing Locations

Figure 27.3.8

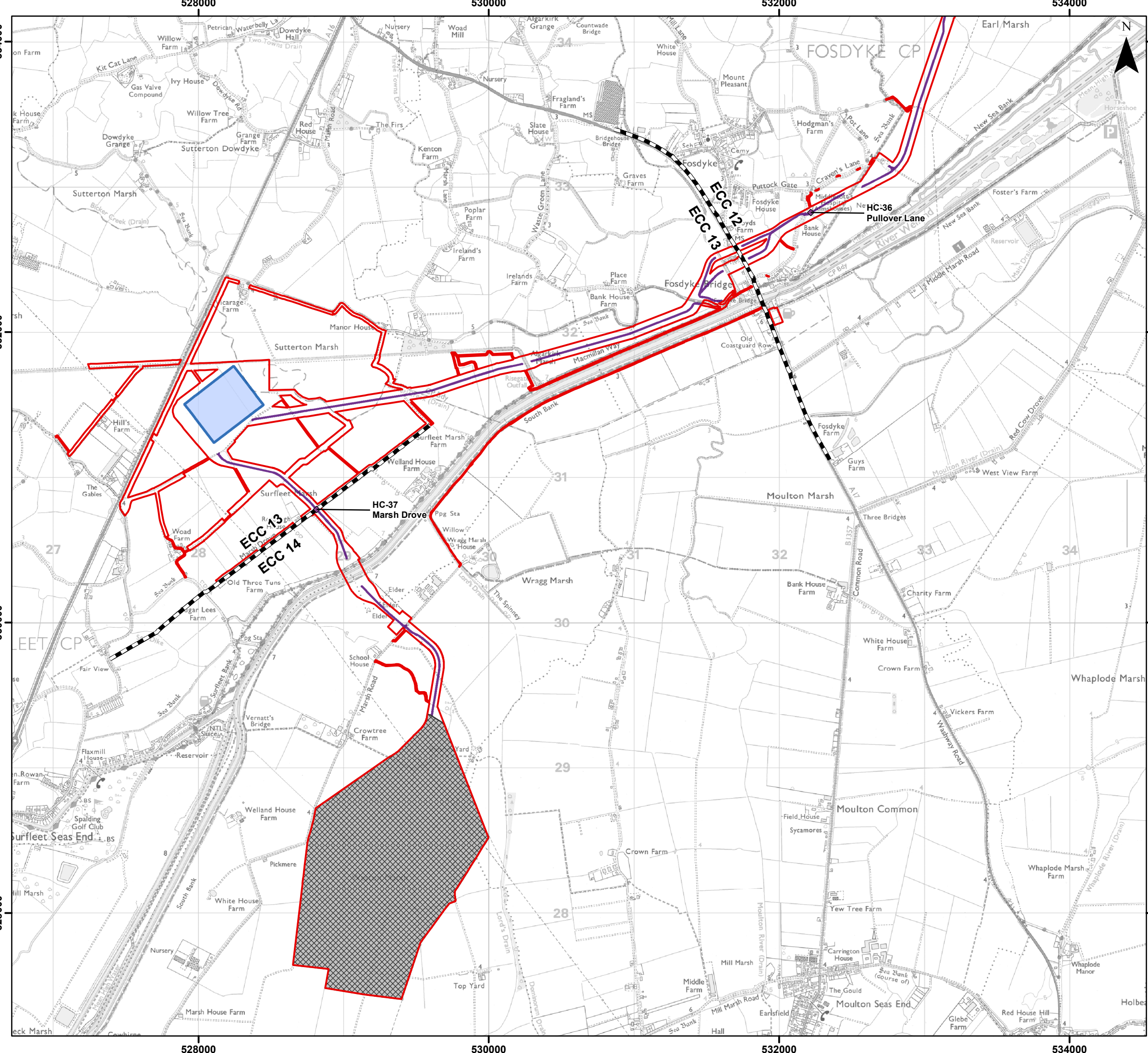


Date: 22/02/2024
 Produced By: ARE
 Revision: 0.1



© Crown copyright [and database rights] (2024)
 0100031673

Document Path: \\gis1\as\GIS\Projects\1\Projects\05356 - Cable Consultants Ltd\00012 GTR4 Outer Dowsing\Tech\GIS\Drawings\King\2023_09 Environmental Statement\Transport\Chapter\05356_00012_07000_0 Haul Road Crossing Locations.mxd



Legend

- Order Limits
- Onshore Segment Break
- Haul Road Crossing Location (HC)
- Onshore Substation (OnSS) Footprint
- Indicative Haul Road
- Connection Area

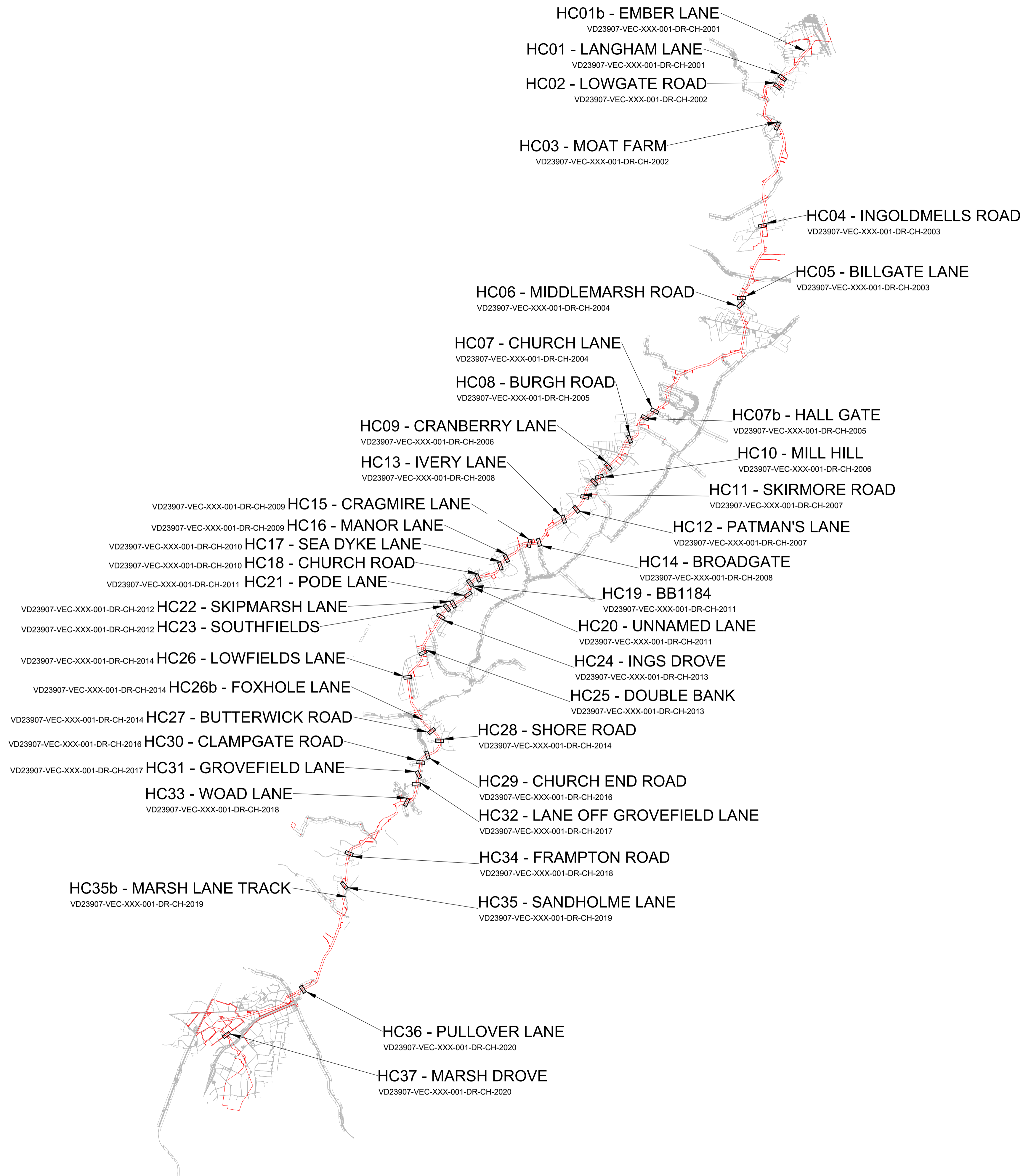


Coordinate System: British National Grid
 0 0.5 1 km
 Scale: 1:25,000
 A3 Page Size

Environmental Statement
 Haul Road Crossing Locations
 Figure 27.3.9



Document Path: \\gis\proj\GIS\Projects\11\Projects\05356 - Cable Consultants Ltd\00012 GTR4 Outer Dowsing\Tech\GIS\Drawings\King\2023_09 Environmental Statement\Transport\Chapter\05356_00012_0700_0 Haul Road Crossing Locations.mxd



- NOTES:
1. ALL DIMENSIONS IN METRES UNLESS OTHERWISE STATED.
 2. ALL HIGHWAY WORKS TO BE TO ADOPTABLE STANDARDS AND SHALL COMPLY WITH THE LOCAL AUTHORITY SPECIFICATION AND WHERE NECESSARY THE RELEVANT SECTIONS OF THE DMRB, SPECIFICATIONS FOR HIGHWAY WORKS (SHW) AND BRITISH STANDARDS.
 3. THIS IS NOT A DETAILED DESIGN OR CONSTRUCTION DRAWING - IT IS INTENDED FOR ILLUSTRATIVE PURPOSES ONLY.
 4. REFER TO RELEVANT LOCATION DRAWINGS FOR FURTHER DETAILS.

P07	DRAWING STATUS UPDATED	NL	JR	JR	14.03.2024
P06	AMENDED FOLLOWING REVIEW	NL	JR	JR	12.03.2024
P05	HAUL ROAD NUMBERING UPDATED	NL	NL	JR	27.02.2024
P04	HAUL ROAD CROSSING LOCATIONS & NUMBERING UPDATED	NL	JR	JR	22.02.2024
P03	ACCESSES ADDED / RENUMBERED	NL	JR	JR	01.02.24
P02	HC-36 ADDED / HC-35 RELOCATED	BK	JR	JR	16.10.23
P01	FIRST ISSUE	JR	JR	JR	21.09.23

Rev	Details	Drawn	Checked	Auth	Date
-----	---------	-------	---------	------	------

Drawing Status	WORK IN PROGRESS	Suitability	S0
4th Floor Oxford Place 61 Oxford Street Manchester M1 6EQ t: 0161 228 1008 e: manchester@vectors.co.uk			

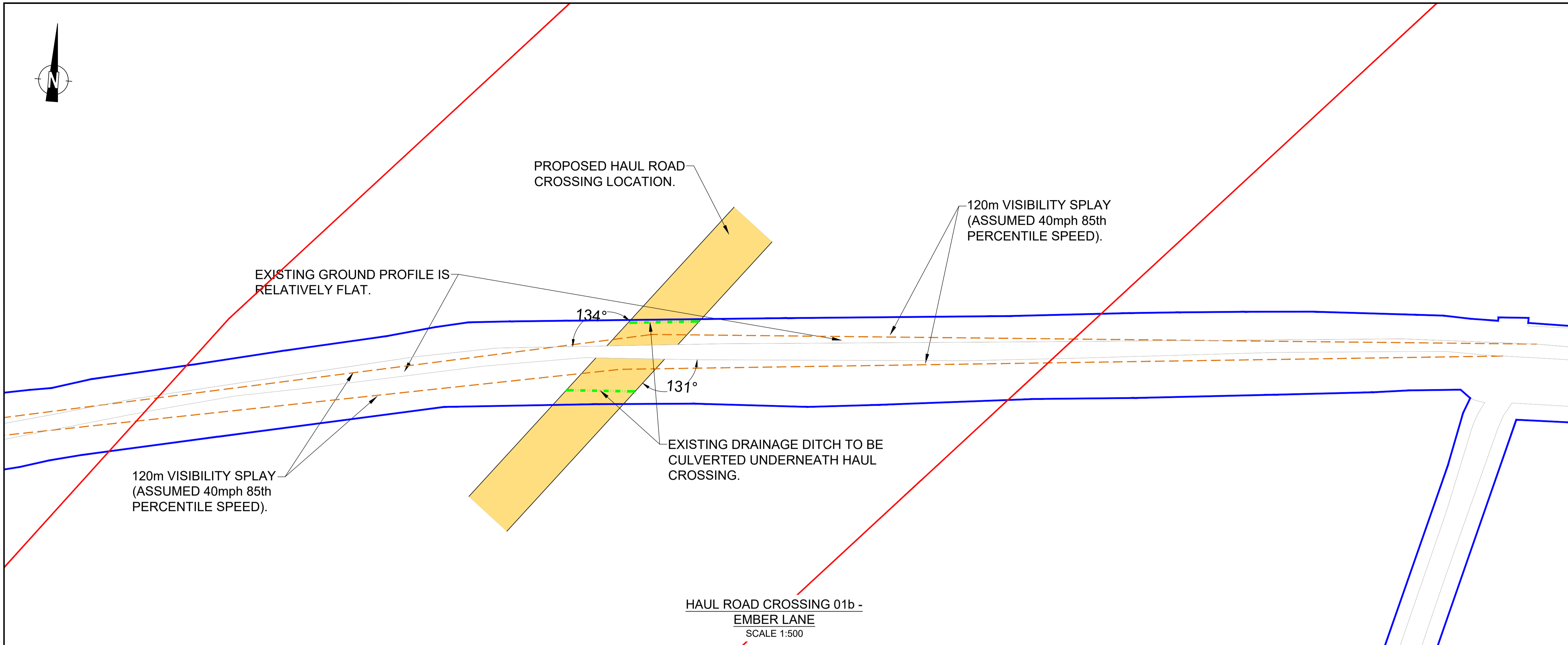
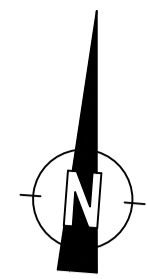
Client: OUTER DOWSING OFFSHORE WIND

Project Title: OUTER DOWSING OFFSHORE WIND

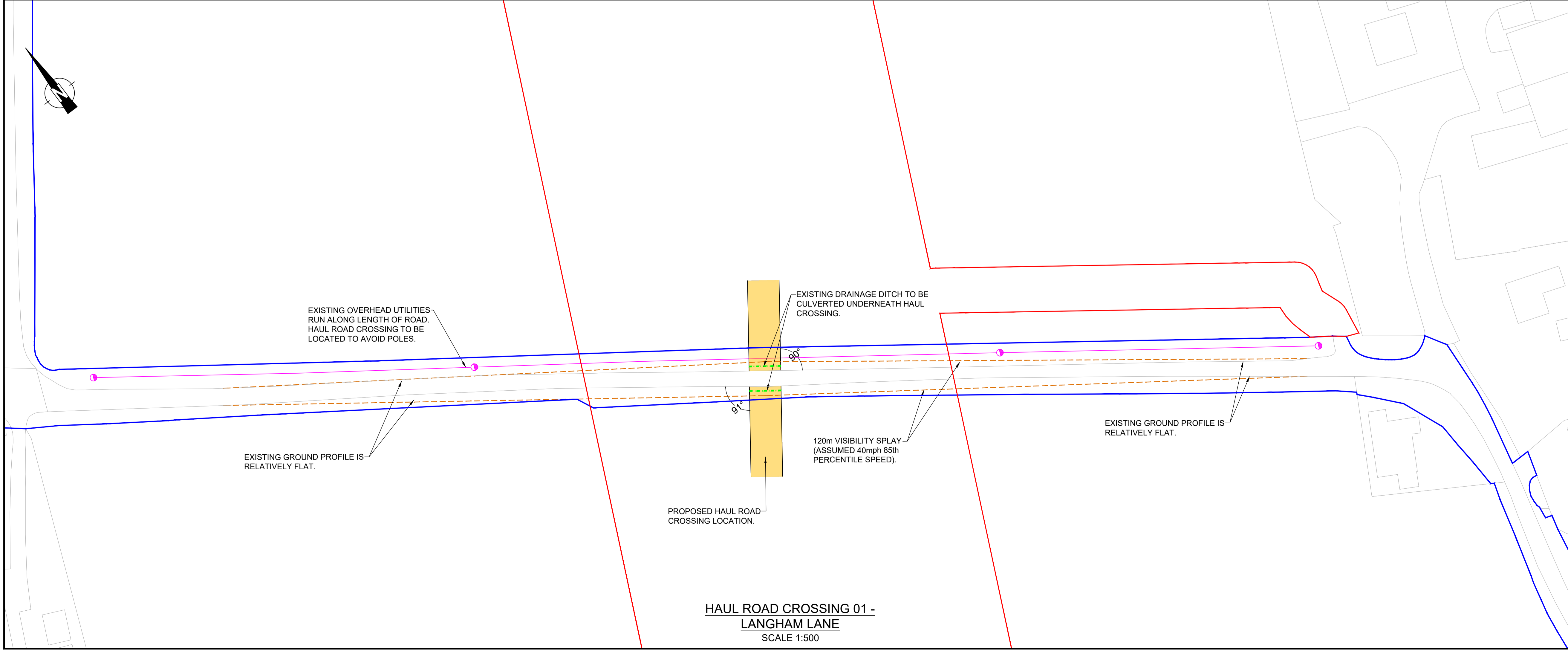
Drawing Title: WORKS ZONE LOCATION PLAN

Scale	1:100,000	Designed	JR	Drawn	JR	Checked		Authorised	JR
Original Size	A1	Date	21.09.23	Date	21.09.23	Date	21.09.23	Date	21.09.23

Drawing Number	VD23907-VEC-XXX-001-DR-CH-0003	Project Ref. No.	VD23907
Revision		Revision	P07

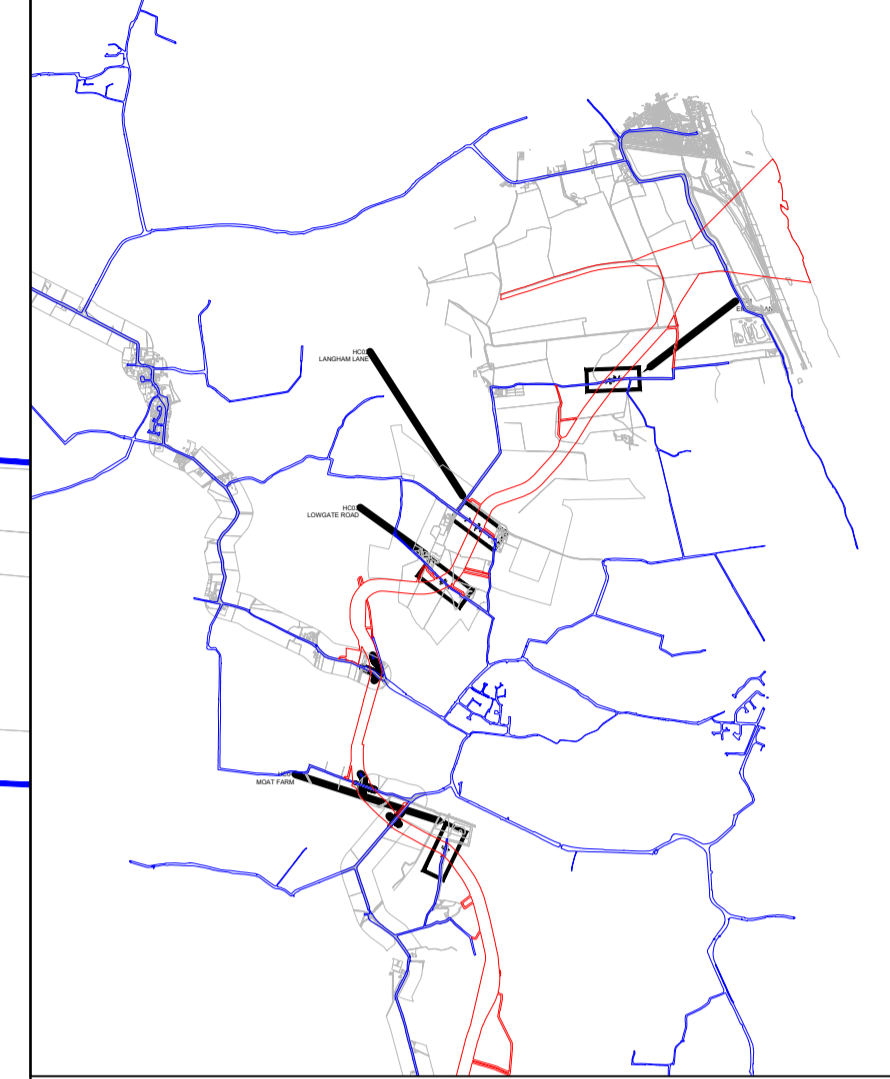


HAUL ROAD CROSSING 01b -
EMBER LANE
SCALE 1:500



HAUL ROAD CROSSING 01 -
LANGHAM LANE
SCALE 1:500

- NOTES:
1. ALL DIMENSIONS IN METRES UNLESS OTHERWISE STATED.
 2. ALL HIGHWAY WORKS TO BE TO ADOPTABLE STANDARDS AND SHALL COMPLY WITH THE LOCAL AUTHORITY SPECIFICATION AND WHERE NECESSARY THE RELEVANT SECTIONS OF THE DMRB, SPECIFICATIONS FOR HIGHWAY WORKS (SHW) AND BRITISH STANDARDS.
 3. THIS IS NOT A DETAILED DESIGN OR CONSTRUCTION DRAWING - IT IS INTENDED FOR ILLUSTRATIVE PURPOSES ONLY. INFORMATION SHOWN IS BASED OFF OS MAPPING AND VISUAL IMAGES.
 4. REFER TO RELEVANT LOCATION DRAWINGS FOR FURTHER DETAILS.



LOCATION PLAN
SCALE 1:50,000

- KEY
- EXISTING HIGHWAY BOUNDARY
 - VISIBILITY SPLAYS
 - 80m CORRIDOR
 - EXISTING DRAINAGE DITCH TO BE CULVERTED
 - EXISTING OVERHEAD UTILITIES TO REMAIN
 - EXISTING VEGETATION TO BE REMOVED

P08	DRAWING STATUS UPDATED	NL	JR	JR	14.03.2024
P07	AMENDED FOLLOWING REVIEW	NL	JR	JR	12.03.2024
P06	HAUL ROAD NUMBERING UPDATED	NL	NL	JR	27.02.2024
P05	HAUL ROAD CROSSING LOCATIONS & NUMBERING UPDATED	NL	NL	JR	22.02.2024
P04	HAUL ROAD CROSSING LOCATIONS & RED LINE BOUNDARY UPDATED	NL	JR	JR	30.01.2024
P03	HC-02 AMENDED	JD	JR	JR	03.11.2023
P02	MINOR CHANGES TO CROSSINGS AND HATCHING INCLUDED	BK	JR	JR	15.09.2023
P01	FIRST ISSUE	BK	JR	JR	14.08.2023
Rev	Details	Drawn	Checked	Auth	Date

Drawing Status: FOR INFORMATION
Suitability: S2

PART OF

vectos. | **SLR**

4th Floor Oxford Place
61 Oxford Street
Manchester
M1 6EQ

t: 0161 228 1008
e: manchester@vectos.co.uk

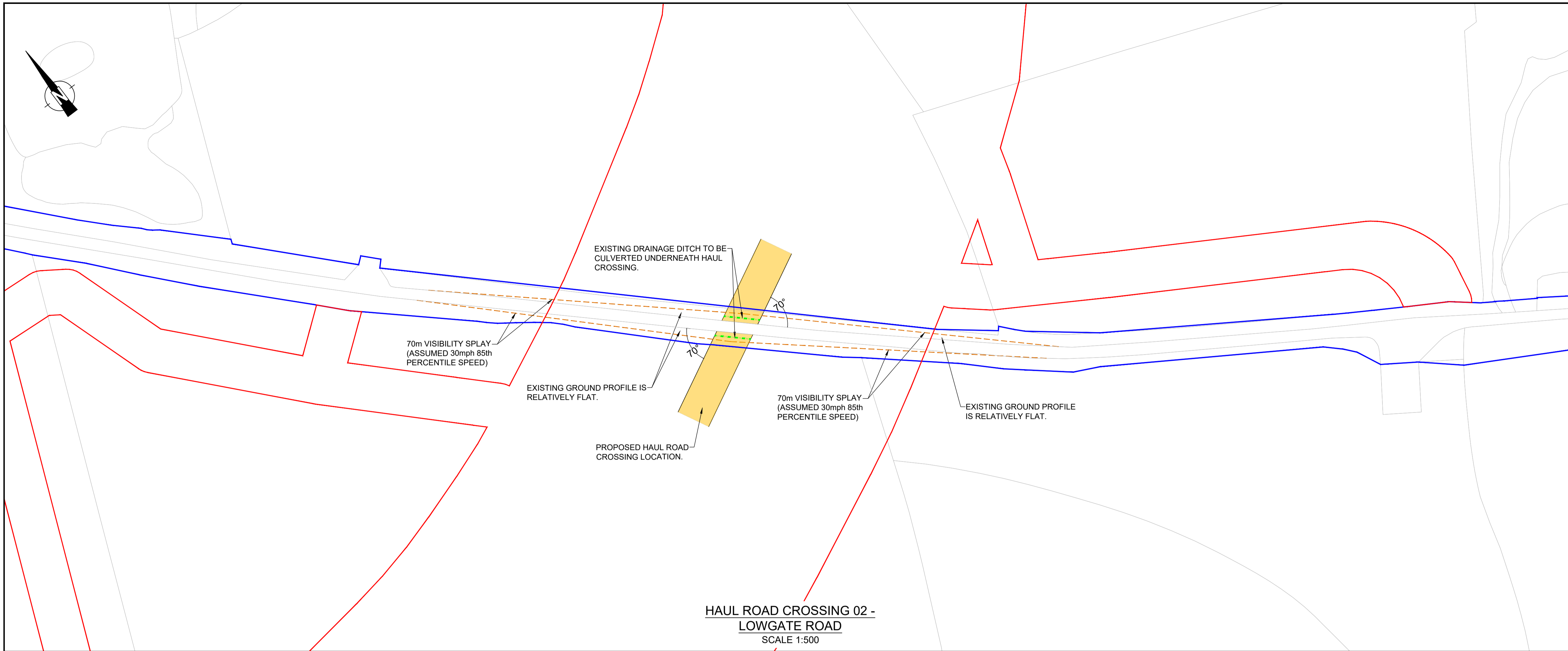
LRQA
CERTIFIED
ISO 9001

Client: OUTER DOWSING OFFSHORE WIND

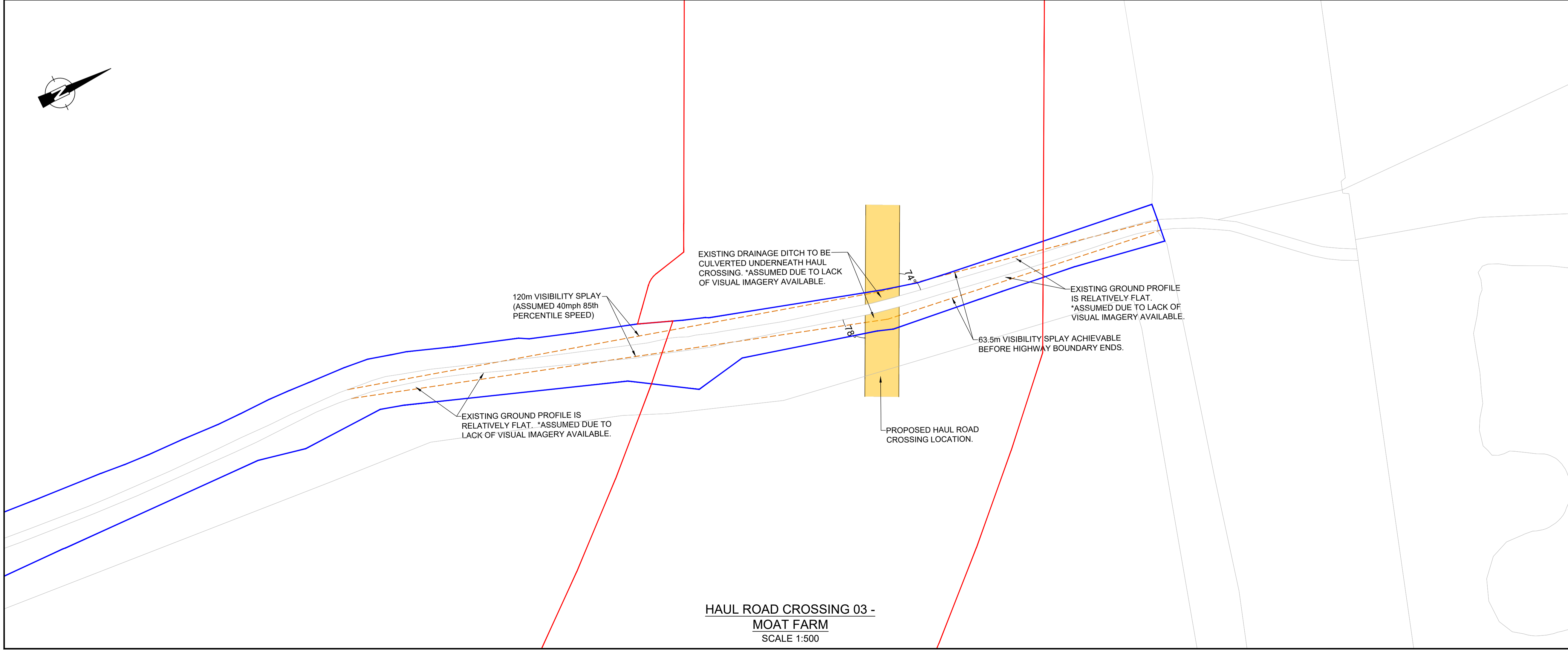
Project Title: OUTER DOWSING OFFSHORE WIND

Drawing Title: HAUL ROAD CROSSINGS DETAILS PLAN SHEET 1

Scale	1:500	Designed	BK	Drawn	BK	Checked	JR	Authorised	JR
Original Size	A1	Date	14.08.23	Date	14.08.23	Date	14.08.23	Date	14.08.23
Drawing Number	VD23907	Project Ref. No.	VD23907	Location	001	Type	-DR-CH-	Role	2001
Revision	P08								

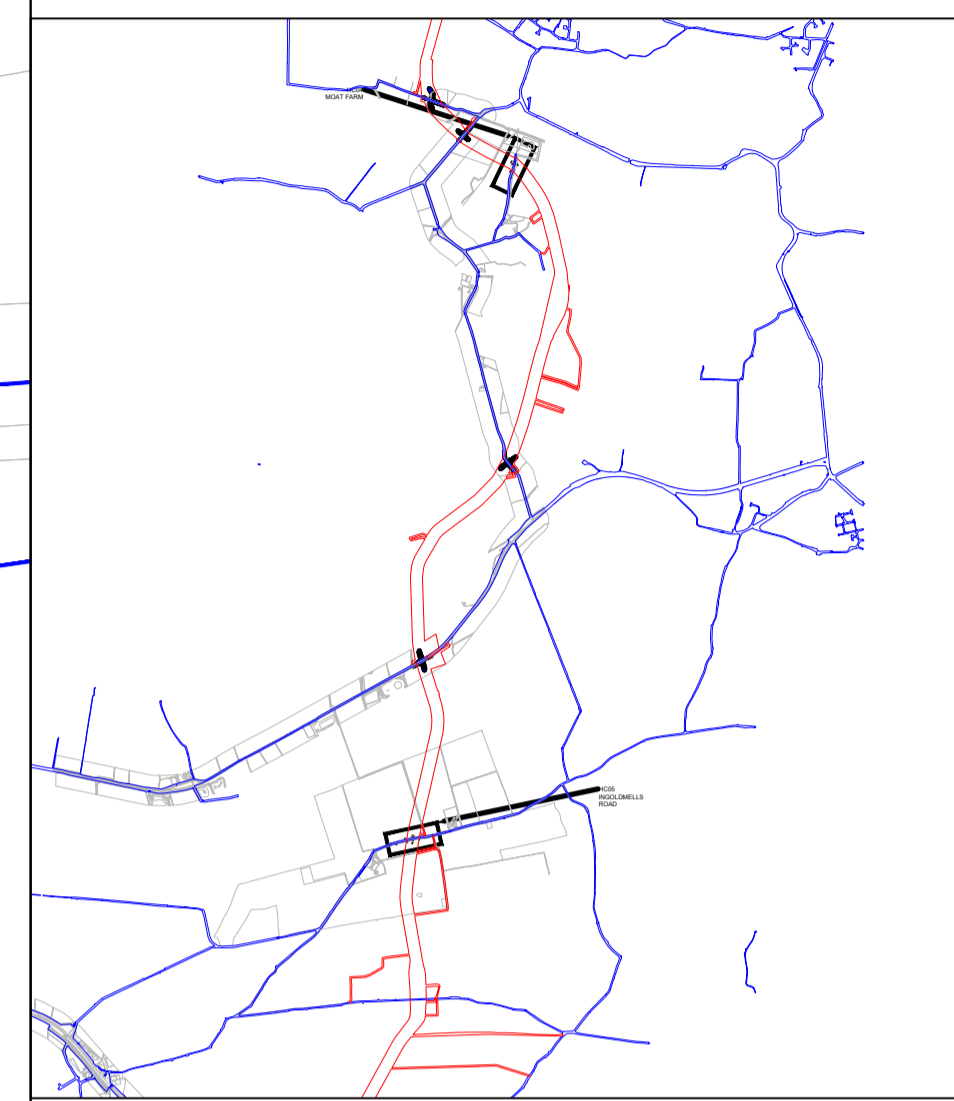


**HAUL ROAD CROSSING 02 -
LOWGATE ROAD**
SCALE 1:500



**HAUL ROAD CROSSING 03 -
MOAT FARM**
SCALE 1:500

- NOTES:
1. ALL DIMENSIONS IN METRES UNLESS OTHERWISE STATED.
 2. ALL HIGHWAY WORKS TO BE TO ADOPTABLE STANDARDS AND SHALL COMPLY WITH THE LOCAL AUTHORITY SPECIFICATION AND WHERE NECESSARY THE RELEVANT SECTIONS OF THE DMRB, SPECIFICATIONS FOR HIGHWAY WORKS (SHW) AND BRITISH STANDARDS.
 3. THIS IS NOT A DETAILED DESIGN OR CONSTRUCTION DRAWING - IT IS INTENDED FOR ILLUSTRATIVE PURPOSES ONLY. INFORMATION SHOWN IS BASED OFF OS MAPPING AND VISUAL IMAGES.
 4. REFER TO RELEVANT LOCATION DRAWINGS FOR FURTHER DETAILS.



LOCATION PLAN
SCALE 1:50,000

KEY

- EXISTING HIGHWAY BOUNDARY
- - - VISIBILITY SPLAYS
- 80m CORRIDOR
- - - EXISTING DRAINAGE DITCH TO BE CULVERTED
- EXISTING OVERHEAD UTILITIES TO REMAIN
- EXISTING VEGETATION TO BE REMOVED

P08	DRAWING STATUS UPDATED	NL	JR	JR	14.03.2024
P07	AMENDED FOLLOWING REVIEW	NL	JR	JR	12.03.2024
P06	HAUL ROAD NUMBERING UPDATED	NL	NL	JR	27.02.2024
P05	HAUL ROAD CROSSING LOCATIONS & NUMBERING UPDATED	NL	NL	JR	22.02.2024
P04	HAUL ROAD CROSSING LOCATIONS & RED LINE BOUNDARY UPDATED	NL	JR	JR	30.01.2024
P03	HC-03 AMENDED	JD	JR	JR	03.11.2023
P02	MINOR CHANGES TO CROSSINGS AND HATCHING INCLUDED	BK	JR	JR	15.09.2023
P01	FIRST ISSUE	BK	JR	JR	14.08.2023

Drawing Status	FOR INFORMATION	Suitability	S2
----------------	-----------------	-------------	----

vectos. PART OF **SLR**

4th Floor Oxford Place
61 Oxford Street
Manchester
M1 6EQ

t: 0161 228 1008
e: manchester@vectos.co.uk

LRQA
CERTIFIED
ISO 9001

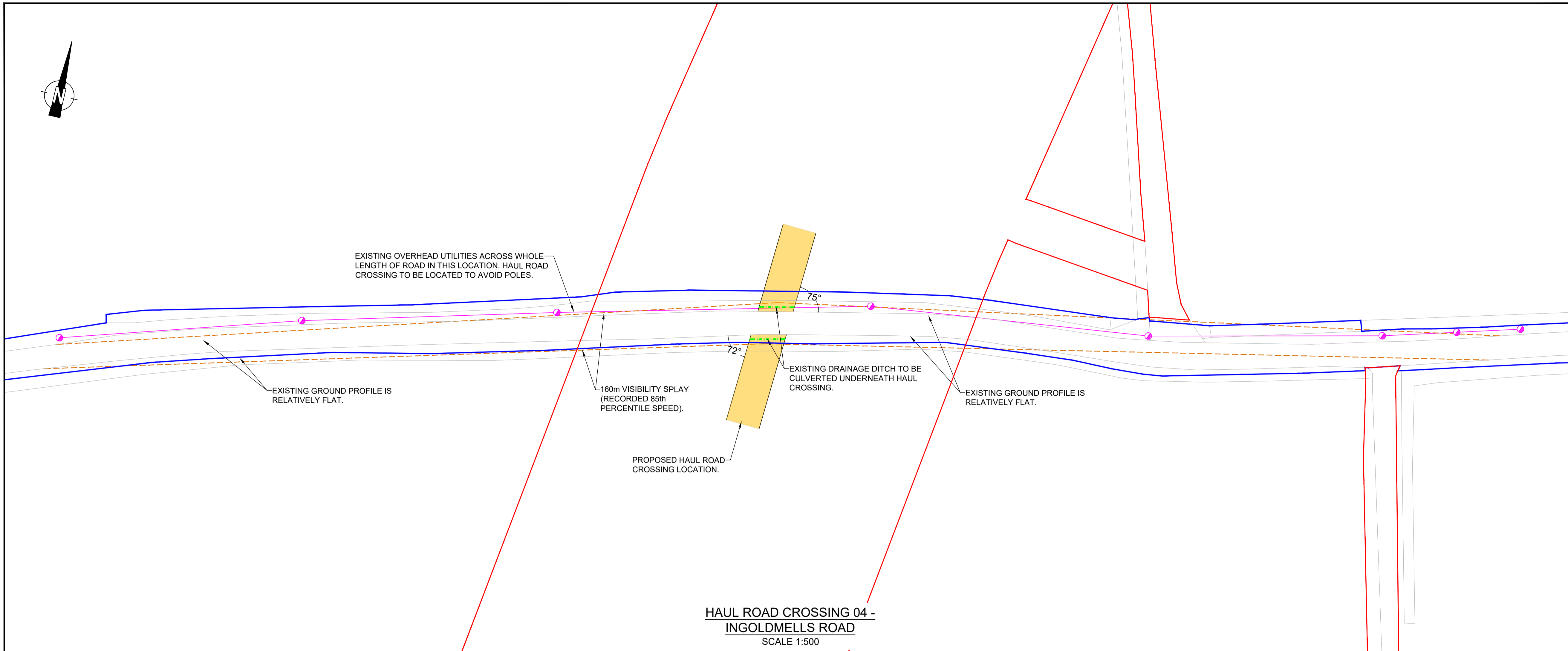
Client
OUTER DOWSING OFFSHORE WIND

Project Title
OUTER DOWSING OFFSHORE WIND

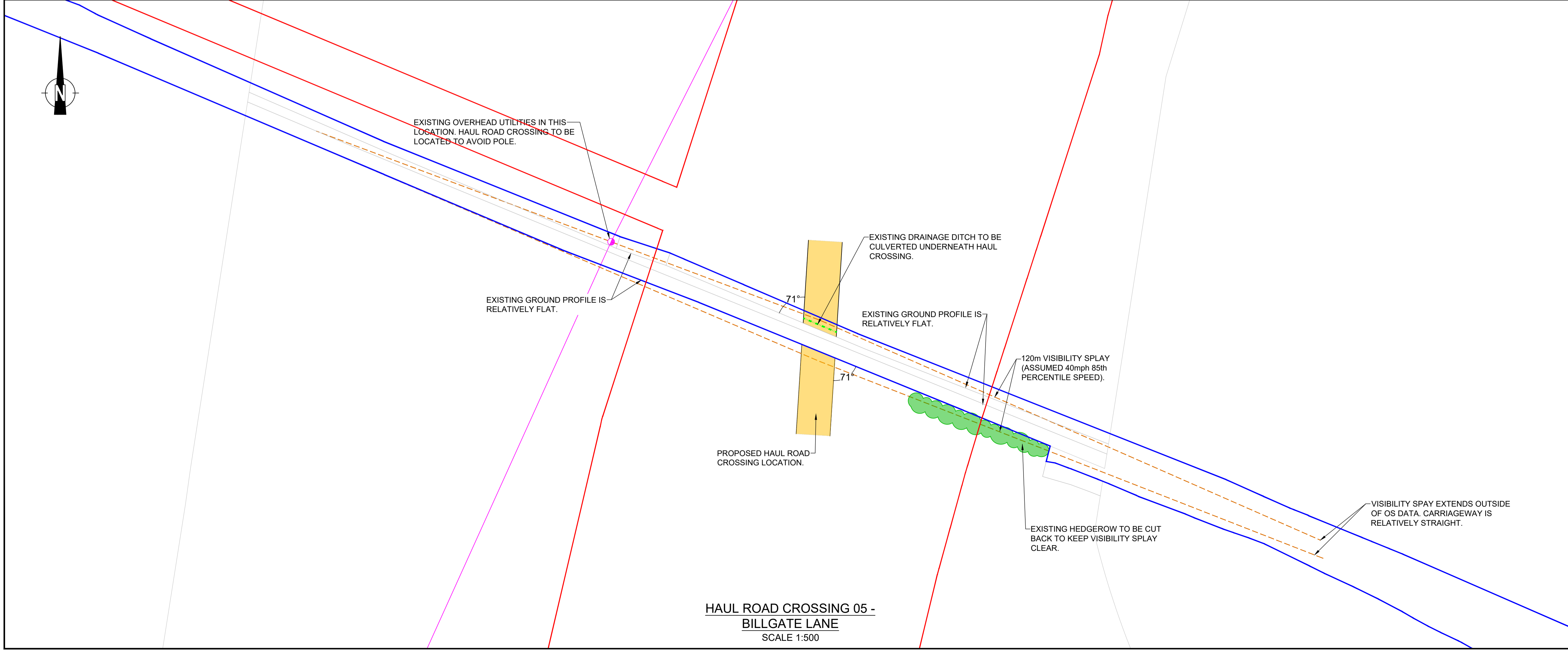
Drawing Title
**HAUL ROAD CROSSINGS DETAILS PLAN
SHEET 2**

Scale	1:500	Designed	BK	Drawn	BK	Checked	JR	Authorised	JR
Original Size	A1	Date	14.08.23	Date	14.08.23	Date	14.08.23	Date	14.08.23

Drawing Number	Project Ref. No.
VD23907 - VEC - XXX - 001	VD23907
Originator Volume Location Type Role Number	Revision
-DR-CH-2002	P08

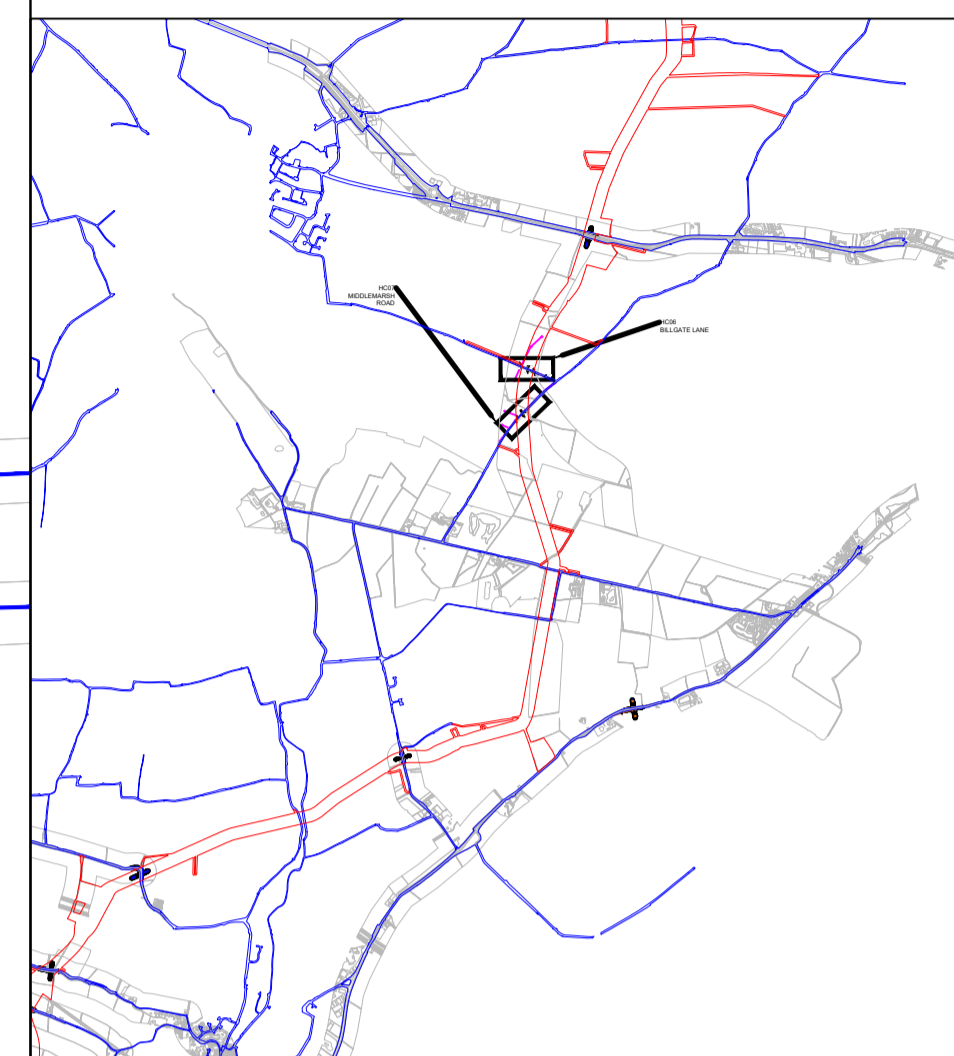


**HAUL ROAD CROSSING 04 -
INGOLDMELLS ROAD**
SCALE 1:500



**HAUL ROAD CROSSING 05 -
BILLGATE LANE**
SCALE 1:500

- NOTES:
1. ALL DIMENSIONS IN METRES UNLESS OTHERWISE STATED.
 2. ALL HIGHWAY WORKS TO BE TO ADOPTABLE STANDARDS AND SHALL COMPLY WITH THE LOCAL AUTHORITY SPECIFICATION AND WHERE NECESSARY THE RELEVANT SECTIONS OF THE DMRB, SPECIFICATIONS FOR HIGHWAY WORKS (SHW) AND BRITISH STANDARDS.
 3. THIS IS NOT A DETAILED DESIGN OR CONSTRUCTION DRAWING - IT IS INTENDED FOR ILLUSTRATIVE PURPOSES ONLY. INFORMATION SHOWN IS BASED OFF OS MAPPING AND VISUAL IMAGES.
 4. REFER TO RELEVANT LOCATION DRAWINGS FOR FURTHER DETAILS.



LOCATION PLAN
SCALE 1:50,000

KEY

- EXISTING HIGHWAY BOUNDARY
- - - VISIBILITY SPLAYS
- 80m CORRIDOR
- - - EXISTING DRAINAGE DITCH TO BE CULVERTED
- EXISTING OVERHEAD UTILITIES TO REMAIN
- EXISTING VEGETATION TO BE REMOVED

P08	DRAWING STATUS UPDATED	NL	JR	JR	14.03.2024
P07	AMENDED FOLLOWING REVIEW	NL	JR	JR	12.03.2024
P06	HAUL ROAD NUMBERING UPDATED	NL	NL	JR	27.02.2024
P05	HAUL ROAD CROSSING LOCATIONS & NUMBERING UPDATED	NL	NL	JR	22.02.2024
P04	HAUL ROAD CROSSING LOCATIONS & RED LINE BOUNDARY UPDATED	NL	JR	JR	30.01.2024
P03	HC-06 AMENDED	JD	JR	JR	03.11.2023
P02	MINOR CHANGES TO CROSSINGS AND HATCHING INCLUDED	BK	JR	JR	15.09.2023
P01	FIRST ISSUE	BK	JR	JR	14.08.2023
Rev	Details	Drawn	Checked	Auth	Date

Drawing Status: **FOR INFORMATION** Suitability: **S2**

vectos. | PART OF **SLR**

4th Floor Oxford Place
61 Oxford Street
Manchester
M1 6EQ

LRQA
CERTIFIED
ISO 9001

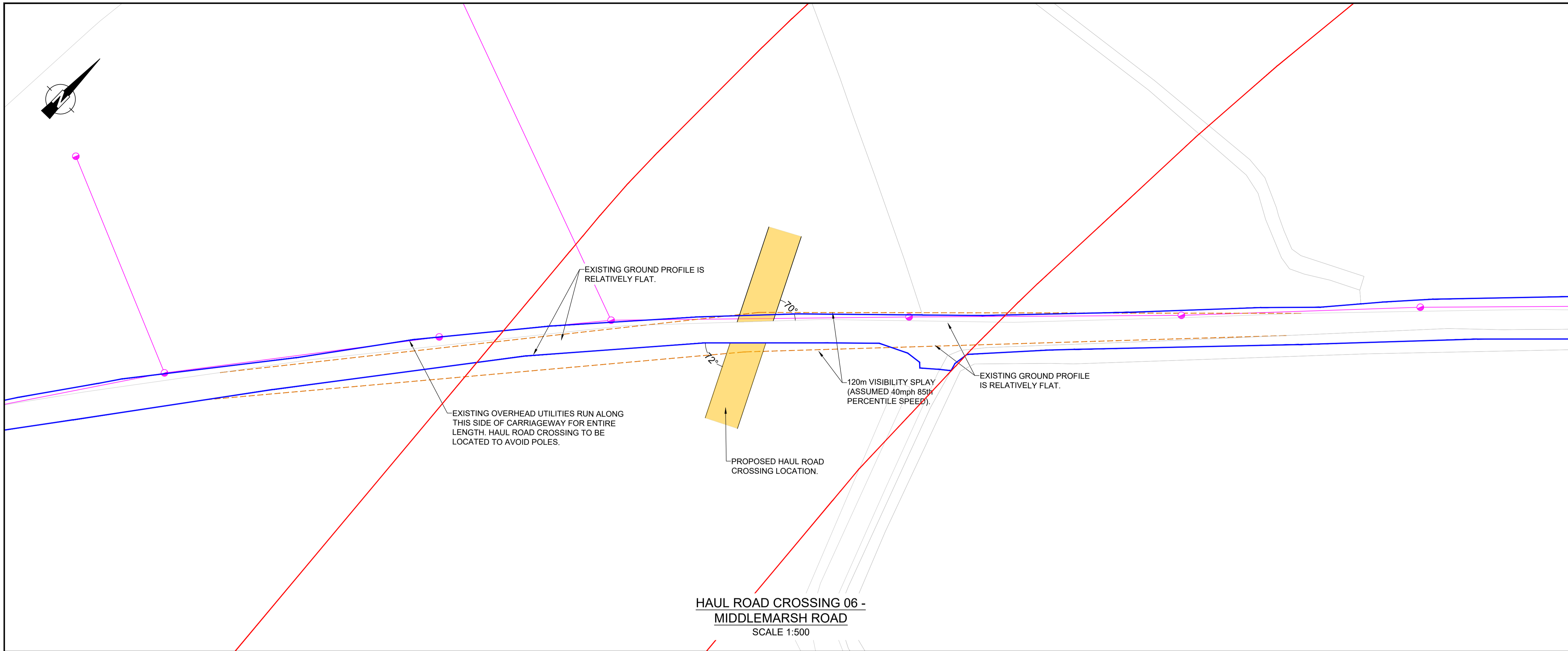
t: 0161 228 1008
e: manchester@vectos.co.uk

Client: **OUTER DOWSING OFFSHORE WIND**

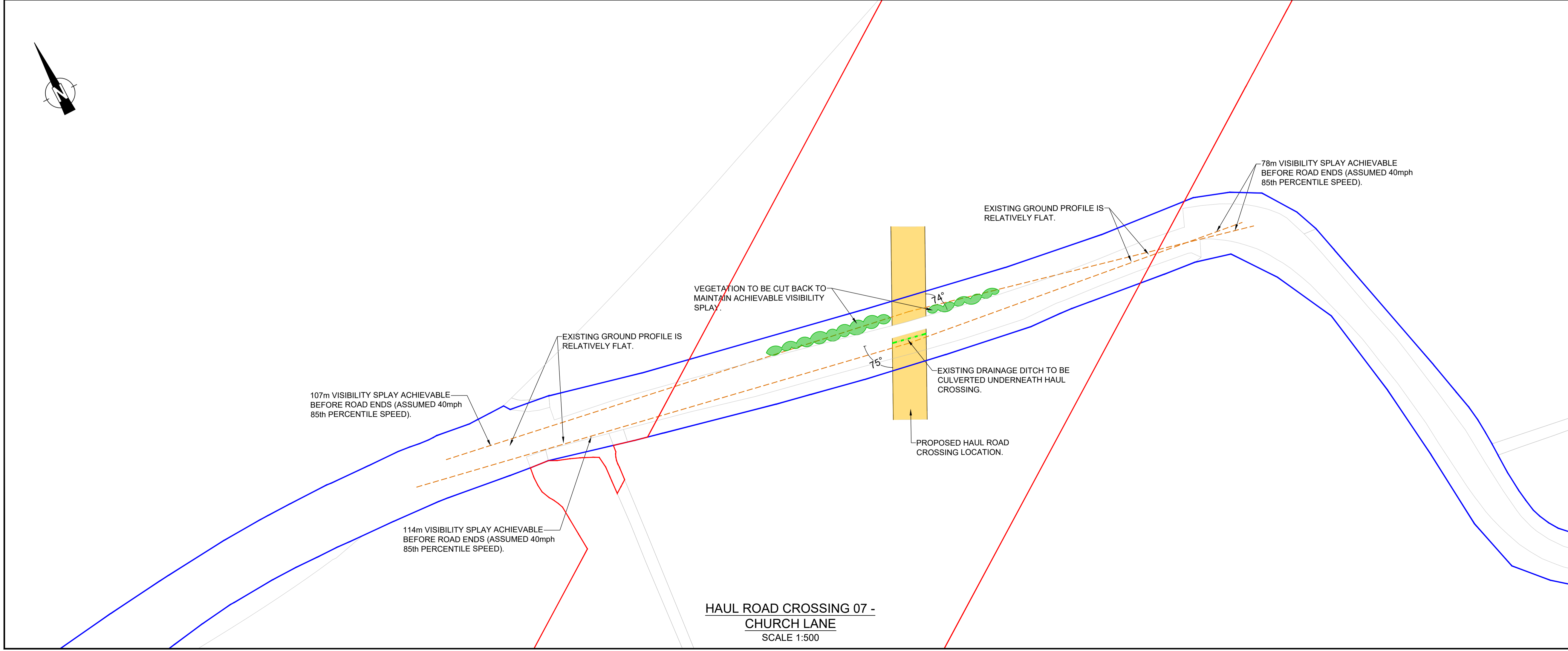
Project Title: **OUTER DOWSING OFFSHORE WIND**

Drawing Title: **HAUL ROAD CROSSINGS DETAILS PLAN SHEET 3**

Scale:	1:500	Designed:	BK	Drawn:	BK	Checked:	JR	Authorised:	JR
Original Size:	A1	Date:	14.08.23	Date:	14.08.23	Date:	14.08.23	Date:	14.08.23
Drawing Number:	VD23907 - VEC - XXX -	Location:	001	Type:	-DR-CH-	Role:	2003	Project Ref. No.:	VD23907
Revision:								Revision:	P08

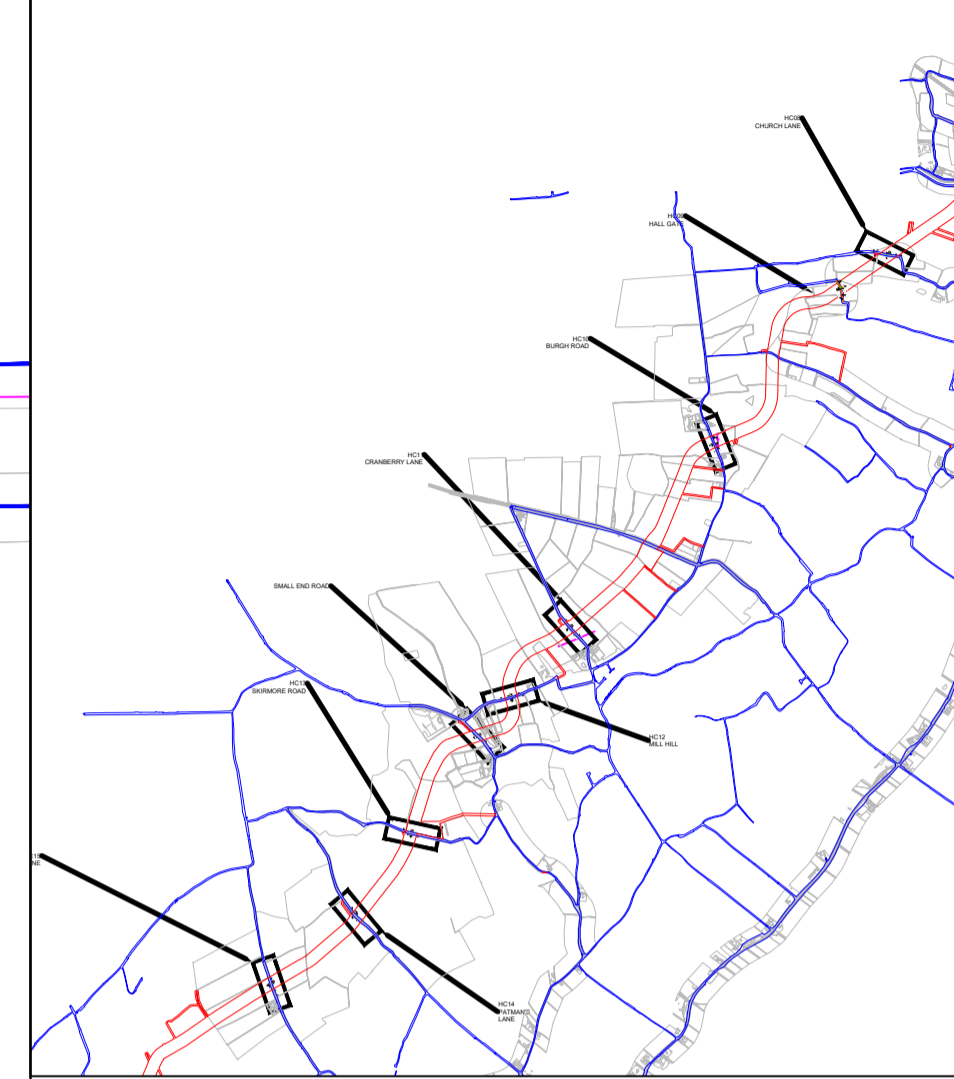


**HAUL ROAD CROSSING 06 -
MIDDLEMARSH ROAD**
SCALE 1:500



**HAUL ROAD CROSSING 07 -
CHURCH LANE**
SCALE 1:500

- NOTES:
1. ALL DIMENSIONS IN METRES UNLESS OTHERWISE STATED.
 2. ALL HIGHWAY WORKS TO BE TO ADOPTABLE STANDARDS AND SHALL COMPLY WITH THE LOCAL AUTHORITY SPECIFICATION AND WHERE NECESSARY THE RELEVANT SECTIONS OF THE DMRB, SPECIFICATIONS FOR HIGHWAY WORKS (SHW) AND BRITISH STANDARDS.
 3. THIS IS NOT A DETAILED DESIGN OR CONSTRUCTION DRAWING - IT IS INTENDED FOR ILLUSTRATIVE PURPOSES ONLY. INFORMATION SHOWN IS BASED OFF OS MAPPING AND VISUAL IMAGES.
 4. REFER TO RELEVANT LOCATION DRAWINGS FOR FURTHER DETAILS.



LOCATION PLAN
SCALE 1:50,000

- KEY**
- EXISTING HIGHWAY BOUNDARY
 - - - VISIBILITY SPLAYS
 - 80m CORRIDOR
 - - - EXISTING DRAINAGE DITCH TO BE CULVERTED
 - EXISTING OVERHEAD UTILITIES TO REMAIN
 - EXISTING VEGETATION TO BE REMOVED

P07	DRAWING STATUS UPDATED	NL	JR	JR	14.03.2024
P06	AMENDED FOLLOWING REVIEW	NL	JR	JR	12.03.2024
P05	HAUL ROAD NUMBERING UPDATED	NL	NL	JR	27.02.2024
P04	HAUL ROAD CROSSING LOCATIONS & NUMBERING UPDATED	NL	JR	JR	22.02.2024
P03	HAUL ROAD CROSSING LOCATIONS & RED LINE BOUNDARY UPDATED	NL	JR	JR	30.01.2024
P02	MINOR CHANGES TO CROSSINGS AND HATCHING INCLUDED	BK	JR	JR	15.09.2023
P01	FIRST ISSUE	BK	JR	JR	14.08.2023
Rev	Details	Drawn	Checked	Auth	Date

Drawing Status	FOR INFORMATION	Suitability	S2
----------------	-----------------	-------------	----

vectos. | PART OF **SLR**

4th Floor Oxford Place
61 Oxford Street
Manchester
M1 6EQ

LRQA
CERTIFIED
ISO 9001

t: 0161 228 1008
e: manchester@vectos.co.uk

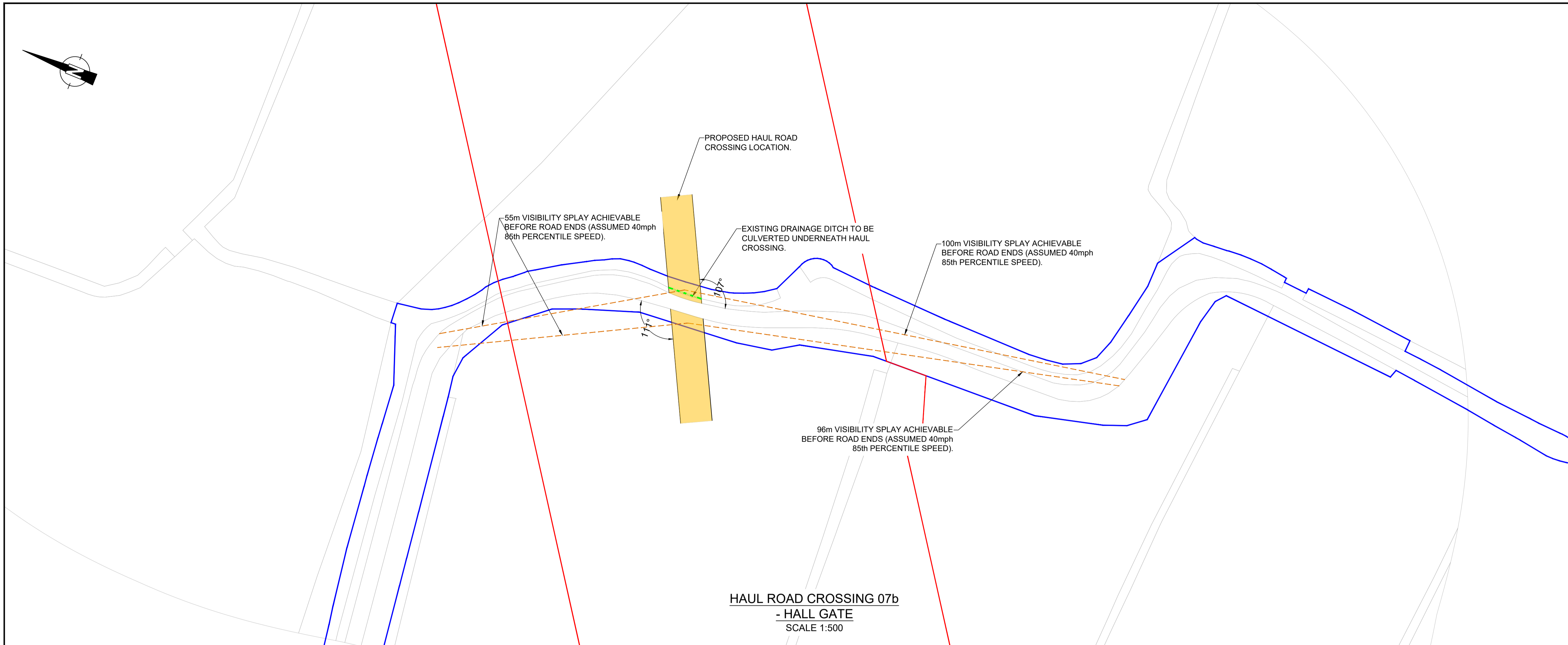
Client
OUTER DOWSING OFFSHORE WIND

Project Title
OUTER DOWSING OFFSHORE WIND

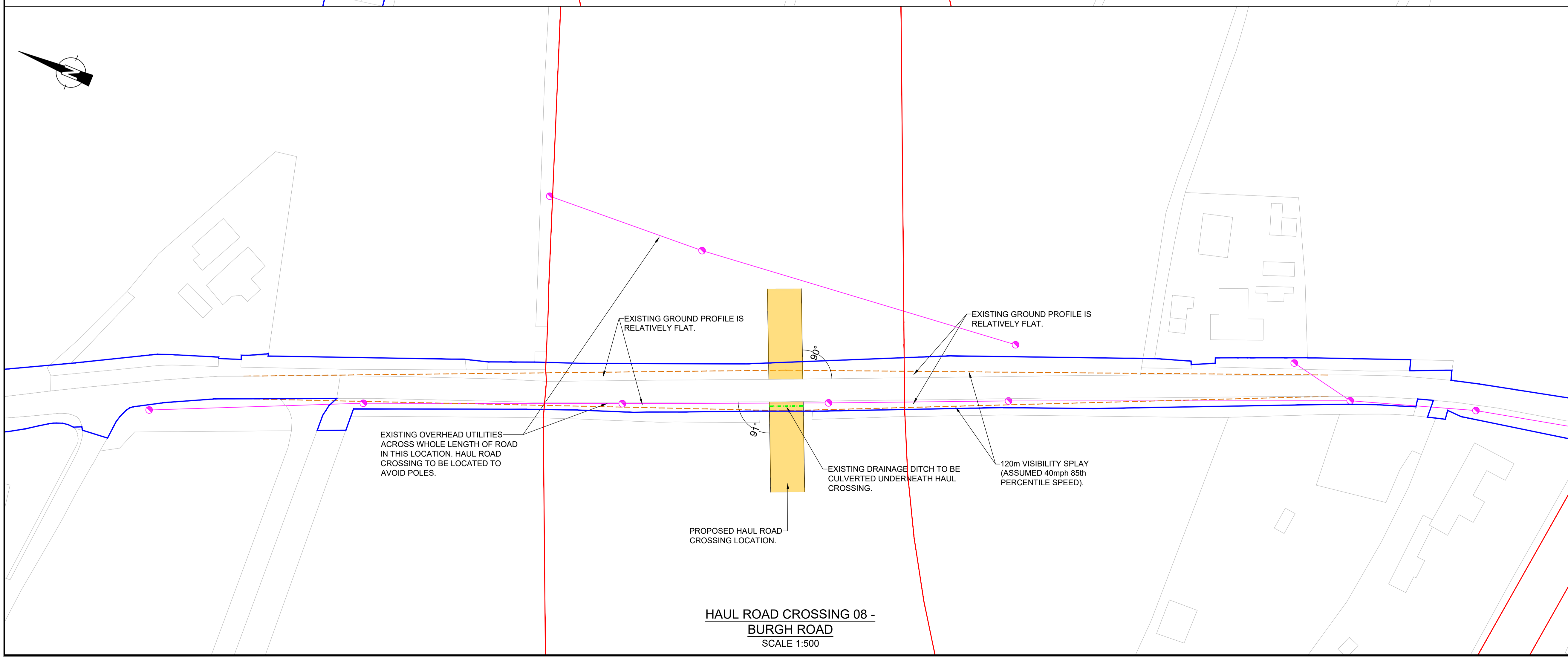
Drawing Title
**HAUL ROAD CROSSINGS DETAILS PLAN
SHEET 4**

Scale	1:500	Designed	BK	Drawn	BK	Checked	JR	Authorised	JR
Original Size	A1	Date	14.08.23	Date	14.08.23	Date	14.08.23	Date	14.08.23

Drawing Number	Project Ref. No.
VD23907 - VEC - XXX - 001	VD23907
Location	Revision
001 -DR-CH- 2004	P07

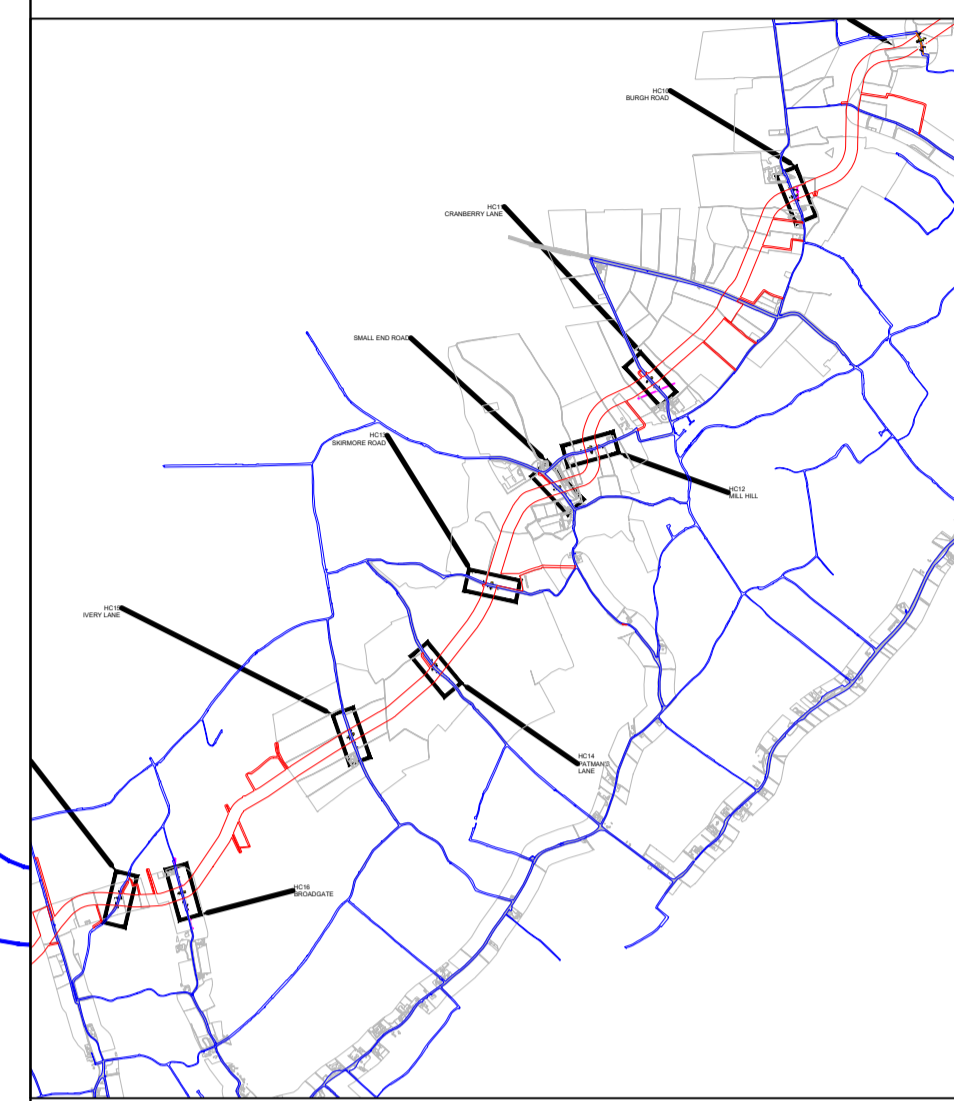


**HAUL ROAD CROSSING 07b
- HALL GATE**
SCALE 1:500



**HAUL ROAD CROSSING 08 -
BURGH ROAD**
SCALE 1:500

- NOTES:
1. ALL DIMENSIONS IN METRES UNLESS OTHERWISE STATED.
 2. ALL HIGHWAY WORKS TO BE TO ADOPTABLE STANDARDS AND SHALL COMPLY WITH THE LOCAL AUTHORITY SPECIFICATION AND WHERE NECESSARY THE RELEVANT SECTIONS OF THE DMRB, SPECIFICATIONS FOR HIGHWAY WORKS (SHW) AND BRITISH STANDARDS.
 3. THIS IS NOT A DETAILED DESIGN OR CONSTRUCTION DRAWING - IT IS INTENDED FOR ILLUSTRATIVE PURPOSES ONLY. INFORMATION SHOWN IS BASED OFF OS MAPPING AND VISUAL IMAGES.
 4. REFER TO RELEVANT LOCATION DRAWINGS FOR FURTHER DETAILS.



LOCATION PLAN
SCALE 1:50,000

- KEY**
- EXISTING HIGHWAY BOUNDARY
 - - - VISIBILITY SPLAYS
 - 80m CORRIDOR
 - - - EXISTING DRAINAGE DITCH TO BE CULVERTED
 - EXISTING OVERHEAD UTILITIES TO REMAIN
 - EXISTING VEGETATION TO BE REMOVED

P07	DRAWING STATUS UPDATED	NL	JR	JR	14.03.2024
P06	AMENDED FOLLOWING REVIEW	NL	JR	JR	12.03.2024
P05	HAUL ROAD NUMBERING UPDATED	NL	NL	JR	27.02.2024
P04	HAUL ROAD CROSSING LOCATIONS & NUMBERING UPDATED	NL	JR	JR	22.02.2024
P03	HAUL ROAD CROSSING LOCATIONS & RED LINE BOUNDARY UPDATED	NL	JR	JR	30.01.2024
P02	MINOR CHANGES TO CROSSINGS AND HATCHING INCLUDED	BK	JR	JR	15.09.2023
P01	FIRST ISSUE	BK	JR	JR	14.08.2023
Rev	Details	Drawn	Checked	Auth	Date

Drawing Status: **FOR INFORMATION** Suitability: **S2**

vectos. PART OF **SLR**

4th Floor Oxford Place
61 Oxford Street
Manchester
M1 6EQ

t: 0161 228 1008
e: manchester@vectos.co.uk

LRQA
CERTIFIED
ISO 9001

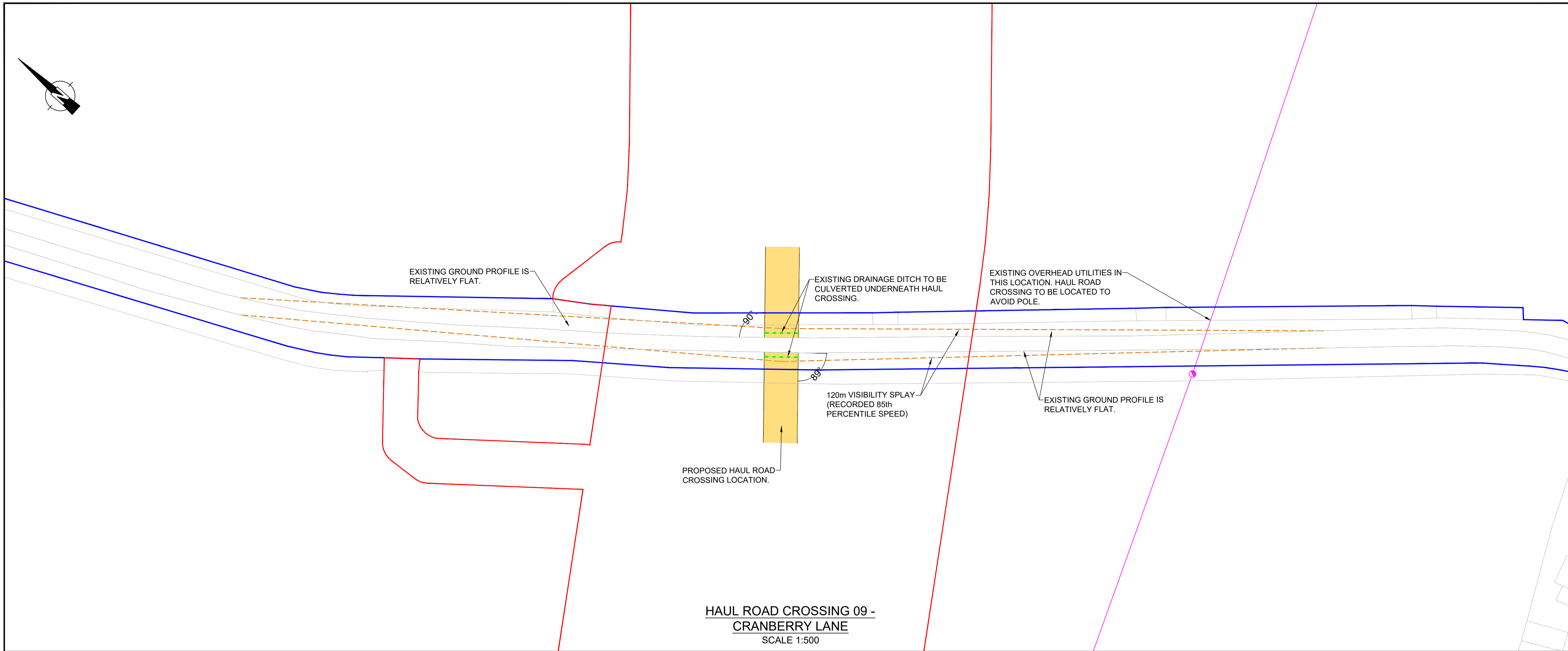
Client: **OUTER DOWSING OFFSHORE WIND**

Project Title: **OUTER DOWSING OFFSHORE WIND**

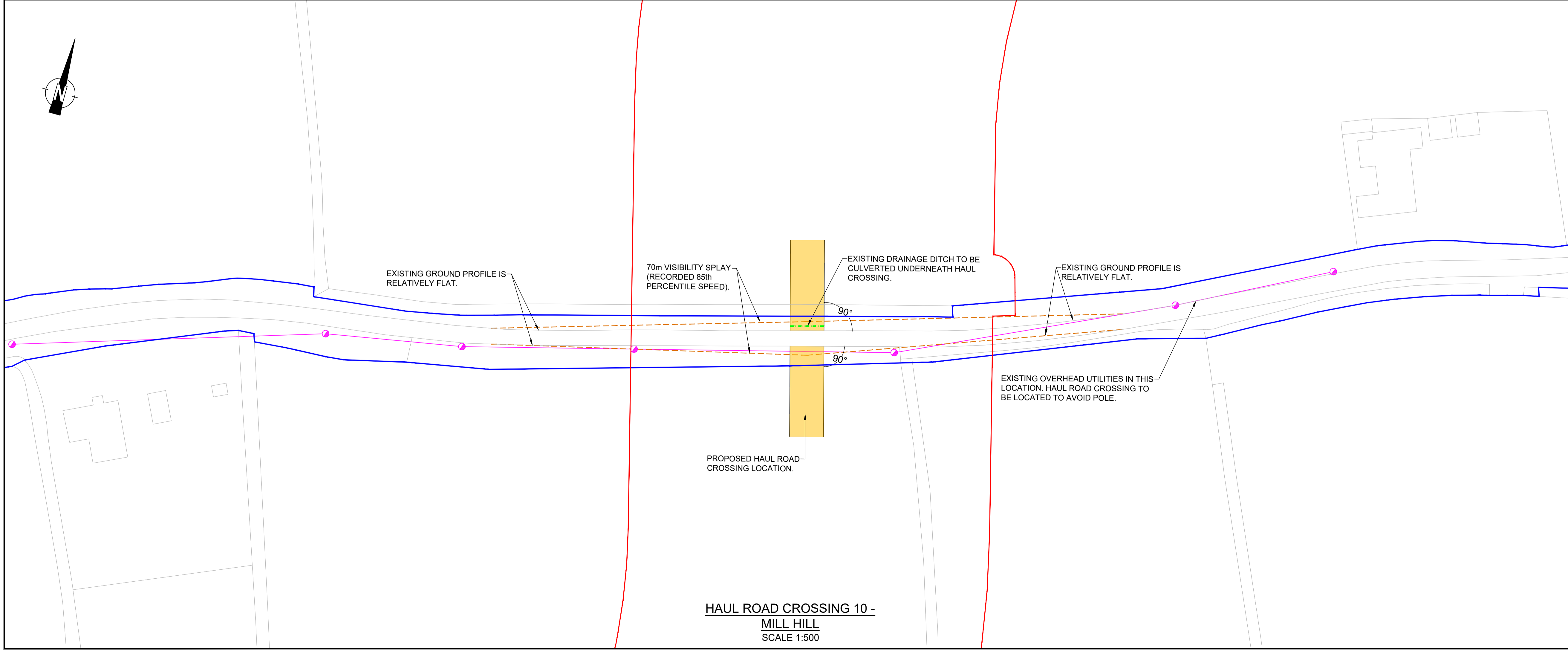
Drawing Title: **HAUL ROAD CROSSINGS DETAILS PLAN SHEET 5**

Scale	1:500	Designed	BK	Drawn	BK	Checked	JR	Authorised	JR
Original Size	A1	Date	14.08.23	Date	14.08.23	Date	14.08.23	Date	14.08.23

Drawing Number	Project Ref. No.
VD23907 - VEC - XXX -	VD23907
Location	Revision
001 -DR-CH- 2005	P07

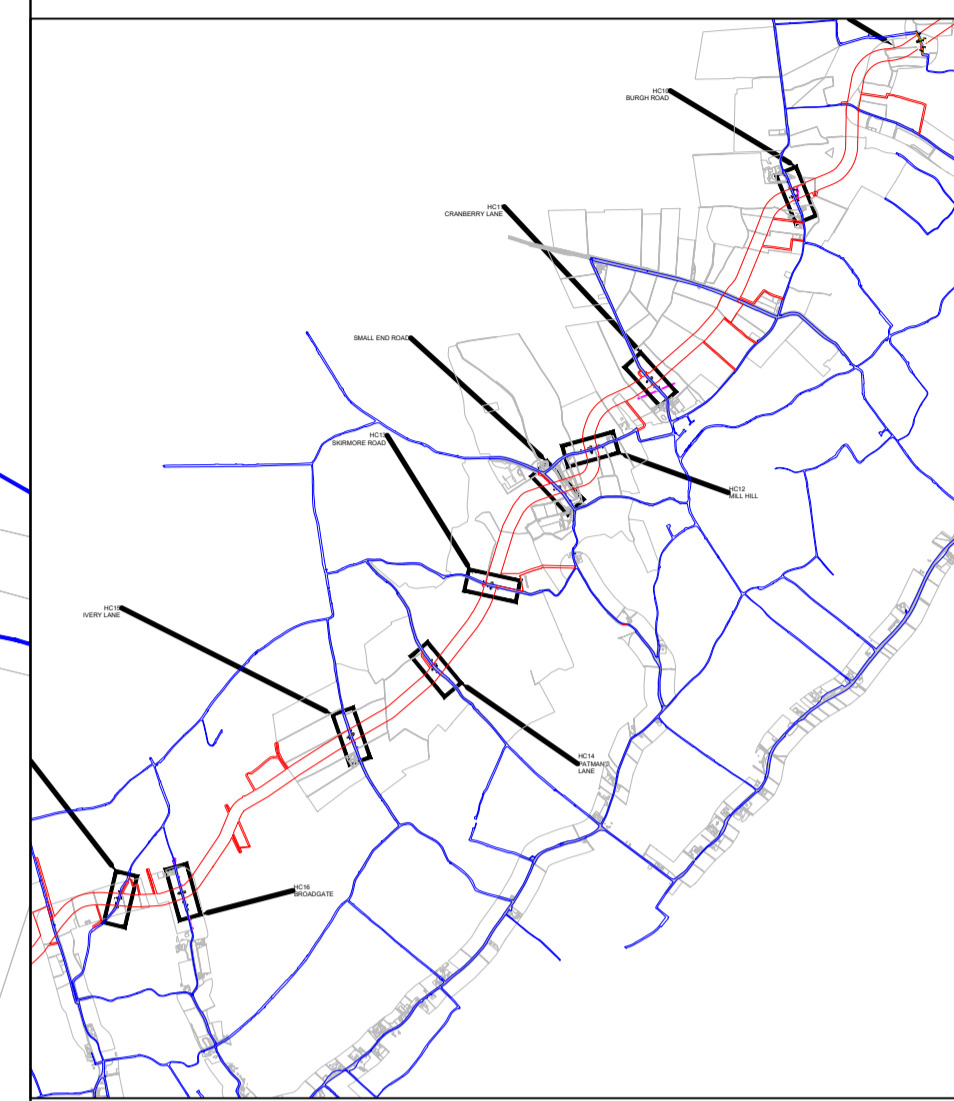


**HAUL ROAD CROSSING 09 -
CRANBERRY LANE**
SCALE 1:500



**HAUL ROAD CROSSING 10 -
MILL HILL**
SCALE 1:500

- NOTES:
1. ALL DIMENSIONS IN METRES UNLESS OTHERWISE STATED.
 2. ALL HIGHWAY WORKS TO BE TO ADOPTABLE STANDARDS AND SHALL COMPLY WITH THE LOCAL AUTHORITY SPECIFICATION AND WHERE NECESSARY THE RELEVANT SECTIONS OF THE DMRB, SPECIFICATIONS FOR HIGHWAY WORKS (SHW) AND BRITISH STANDARDS.
 3. THIS IS NOT A DETAILED DESIGN OR CONSTRUCTION DRAWING - IT IS INTENDED FOR ILLUSTRATIVE PURPOSES ONLY. INFORMATION SHOWN IS BASED OFF OS MAPPING AND VISUAL IMAGES.
 4. REFER TO RELEVANT LOCATION DRAWINGS FOR FURTHER DETAILS.



LOCATION PLAN
SCALE 1:50,000

- KEY**
- EXISTING HIGHWAY BOUNDARY
 - - - VISIBILITY SPLAYS
 - 80m CORRIDOR
 - - - EXISTING DRAINAGE DITCH TO BE CULVERTED
 - EXISTING OVERHEAD UTILITIES TO REMAIN
 - EXISTING VEGETATION TO BE REMOVED

P07	DRAWING STATUS UPDATED	NL	JR	JR	14.03.2024
P06	AMENDED FOLLOWING REVIEW	NL	JR	JR	12.03.2024
P05	HAUL ROAD NUMBERING UPDATED	NL	NL	JR	27.02.2024
P04	HAUL ROAD CROSSING LOCATIONS & NUMBERING UPDATED	NL	JR	JR	22.02.2024
P03	HAUL ROAD CROSSING LOCATIONS & RED LINE BOUNDARY UPDATED	NL	JR	JR	30.01.2024
P02	MINOR CHANGES TO CROSSINGS AND HATCHING INCLUDED	BK	JR	JR	15.09.2023
P01	FIRST ISSUE	BK	JR	JR	14.08.2023
Rev	Details	Drawn	Checked	Auth	Date

Drawing Status: **FOR INFORMATION** Suitability: **S2**

vectos. | PART OF **SLR**

4th Floor Oxford Place
61 Oxford Street
Manchester
M1 6EQ

t: 0161 228 1008
e: manchester@vectos.co.uk

LRQA
CERTIFIED
ISO 9001

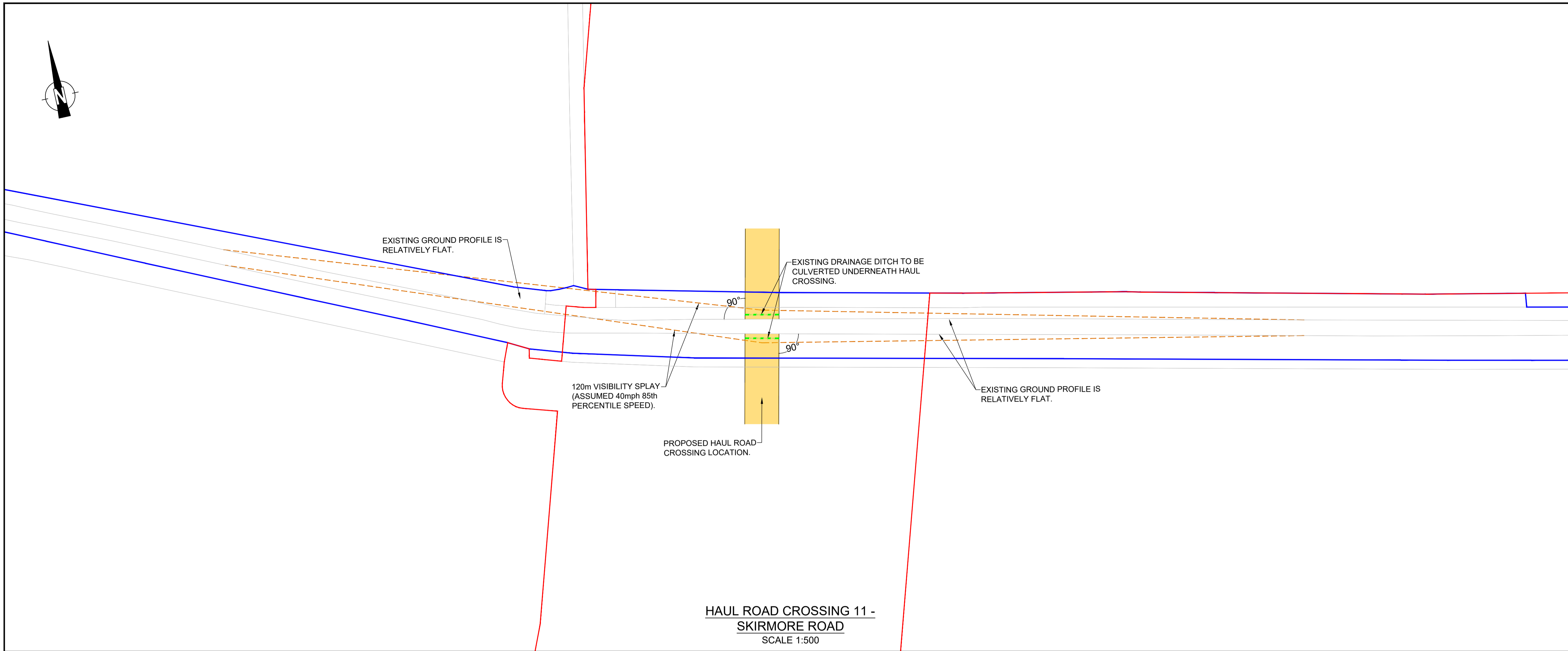
Client: **OUTER DOWSING OFFSHORE WIND**

Project Title: **OUTER DOWSING OFFSHORE WIND**

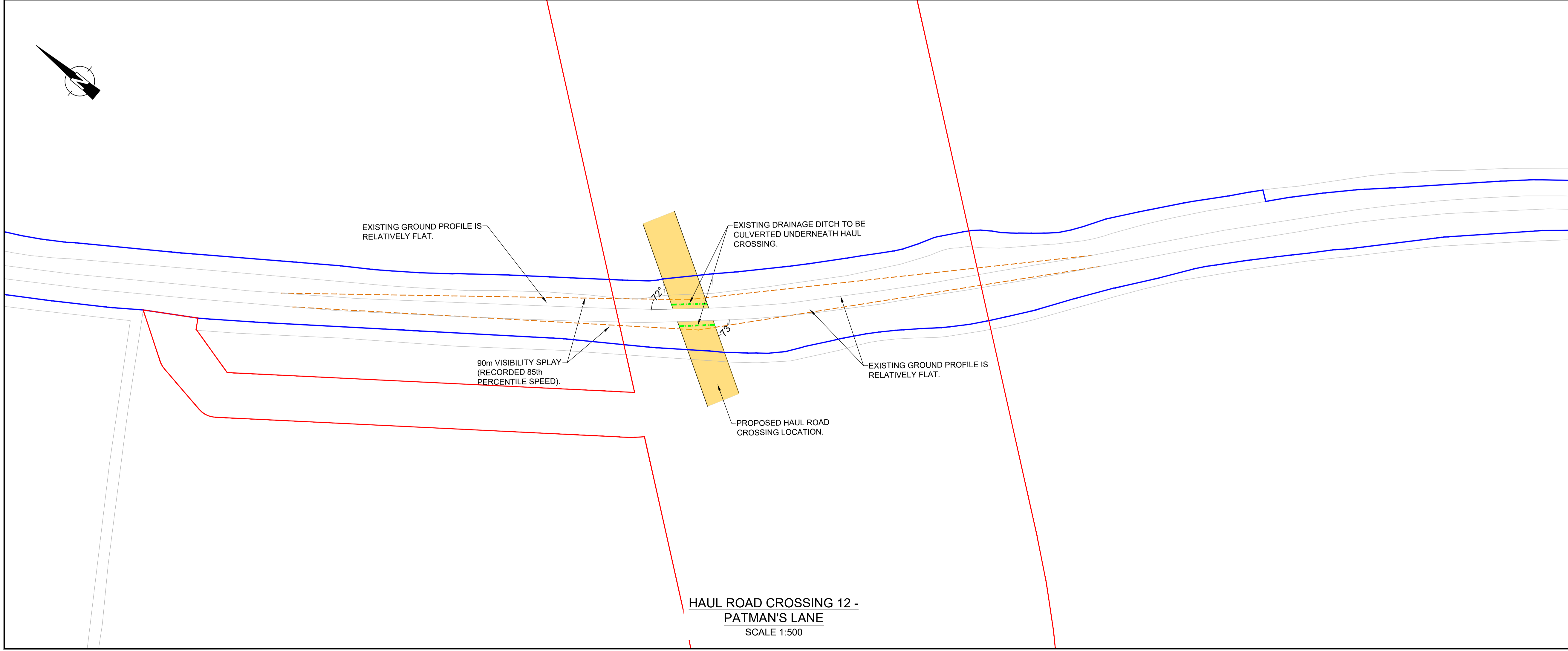
Drawing Title: **HAUL ROAD CROSSINGS DETAILS PLAN SHEET 6**

Scale	1:500	Designed	BK	Drawn	BK	Checked	JR	Authorised	JR
Original Size	A1	Date	14.08.23	Date	14.08.23	Date	14.08.23	Date	14.08.23

Drawing Number	Project Ref. No.
VD23907 - VEC - XXX - 001 - DR - CH - 2006	VD23907
Revision	P07

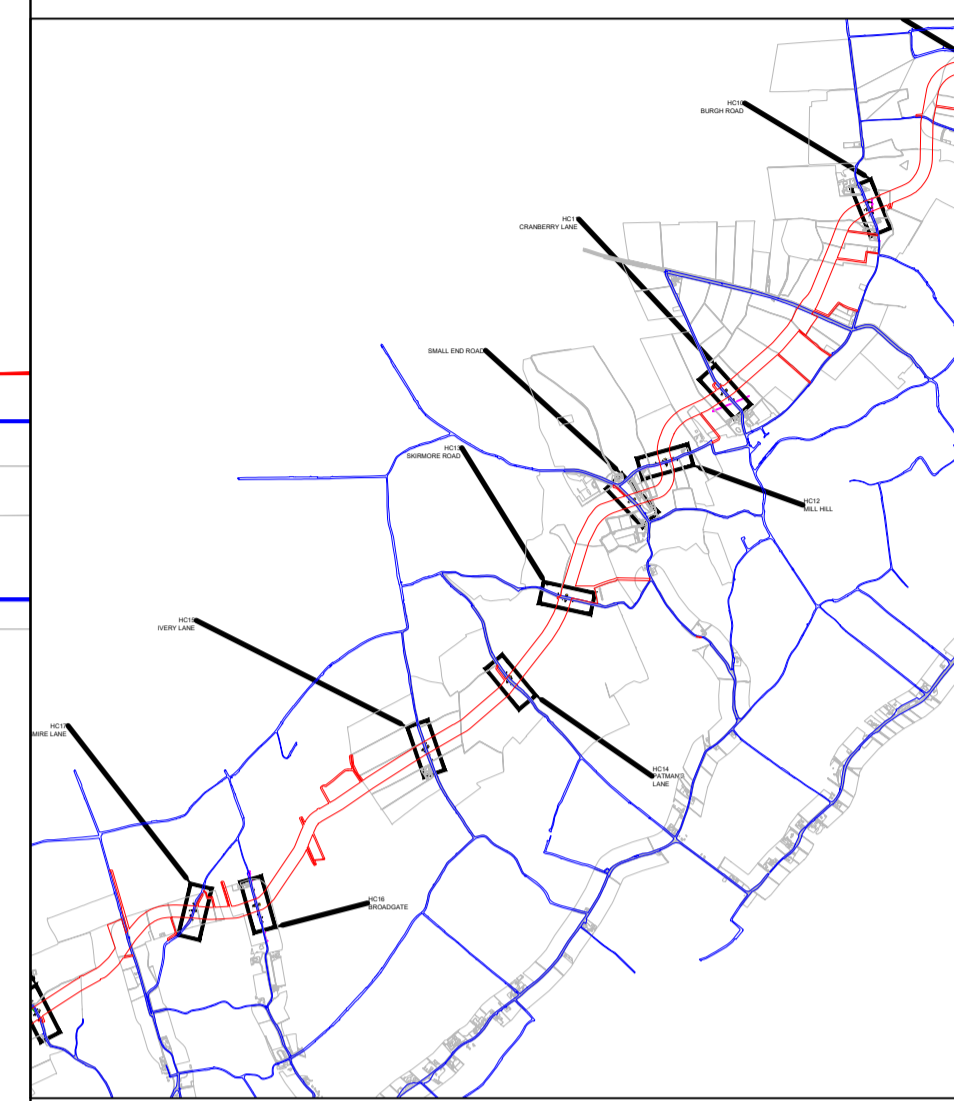


HAUL ROAD CROSSING 11 - SKIRMORE ROAD
SCALE 1:500



HAUL ROAD CROSSING 12 - PATMAN'S LANE
SCALE 1:500

- NOTES:
1. ALL DIMENSIONS IN METRES UNLESS OTHERWISE STATED.
 2. ALL HIGHWAY WORKS TO BE TO ADOPTABLE STANDARDS AND SHALL COMPLY WITH THE LOCAL AUTHORITY SPECIFICATION AND WHERE NECESSARY THE RELEVANT SECTIONS OF THE DMRB, SPECIFICATIONS FOR HIGHWAY WORKS (SHW) AND BRITISH STANDARDS.
 3. THIS IS NOT A DETAILED DESIGN OR CONSTRUCTION DRAWING - IT IS INTENDED FOR ILLUSTRATIVE PURPOSES ONLY. INFORMATION SHOWN IS BASED OFF OS MAPPING AND VISUAL IMAGES.
 4. REFER TO RELEVANT LOCATION DRAWINGS FOR FURTHER DETAILS.



LOCATION PLAN
SCALE 1:50,000

- KEY**
- EXISTING HIGHWAY BOUNDARY
 - - - VISIBILITY SPLAYS
 - 80m CORRIDOR
 - - - EXISTING DRAINAGE DITCH TO BE CULVERTED
 - EXISTING OVERHEAD UTILITIES TO REMAIN
 - EXISTING VEGETATION TO BE REMOVED

P07	DRAWING STATUS UPDATED	NL	JR	JR	14.03.2024
P06	AMENDED FOLLOWING REVIEW	NL	JR	JR	12.03.2024
P05	HAUL ROAD NUMBERING UPDATED	NL	NL	JR	27.02.2024
P04	HAUL ROAD CROSSING LOCATIONS & NUMBERING UPDATED	NL	JR	JR	22.02.2024
P03	HAUL ROAD CROSSING LOCATIONS & RED LINE BOUNDARY UPDATED	NL	JR	JR	30.01.2024
P02	MINOR CHANGES TO CROSSINGS AND HATCHING INCLUDED	BK	JR	JR	15.09.2023
P01	FIRST ISSUE	BK	JR	JR	22.08.2023
Rev	Details	Drawn	Checked	Auth	Date

FOR INFORMATION S2

vectos. PART OF **SLR**

4th Floor Oxford Place
61 Oxford Street
Manchester
M1 6EQ

t: 0161 228 1008
e: manchester@vectos.co.uk

LRQA CERTIFIED
ISO 9001

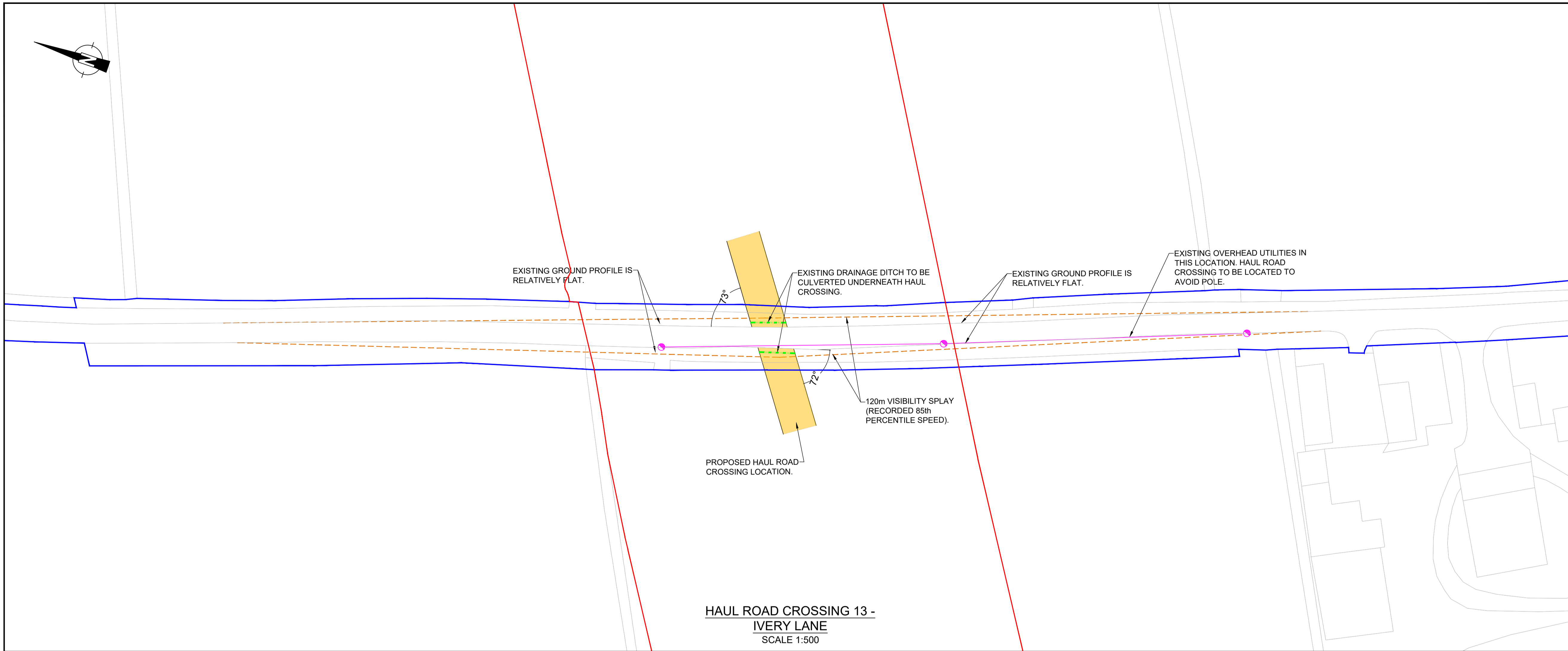
Client: **OUTER DOWSING OFFSHORE WIND**

Project Title: **OUTER DOWSING OFFSHORE WIND**

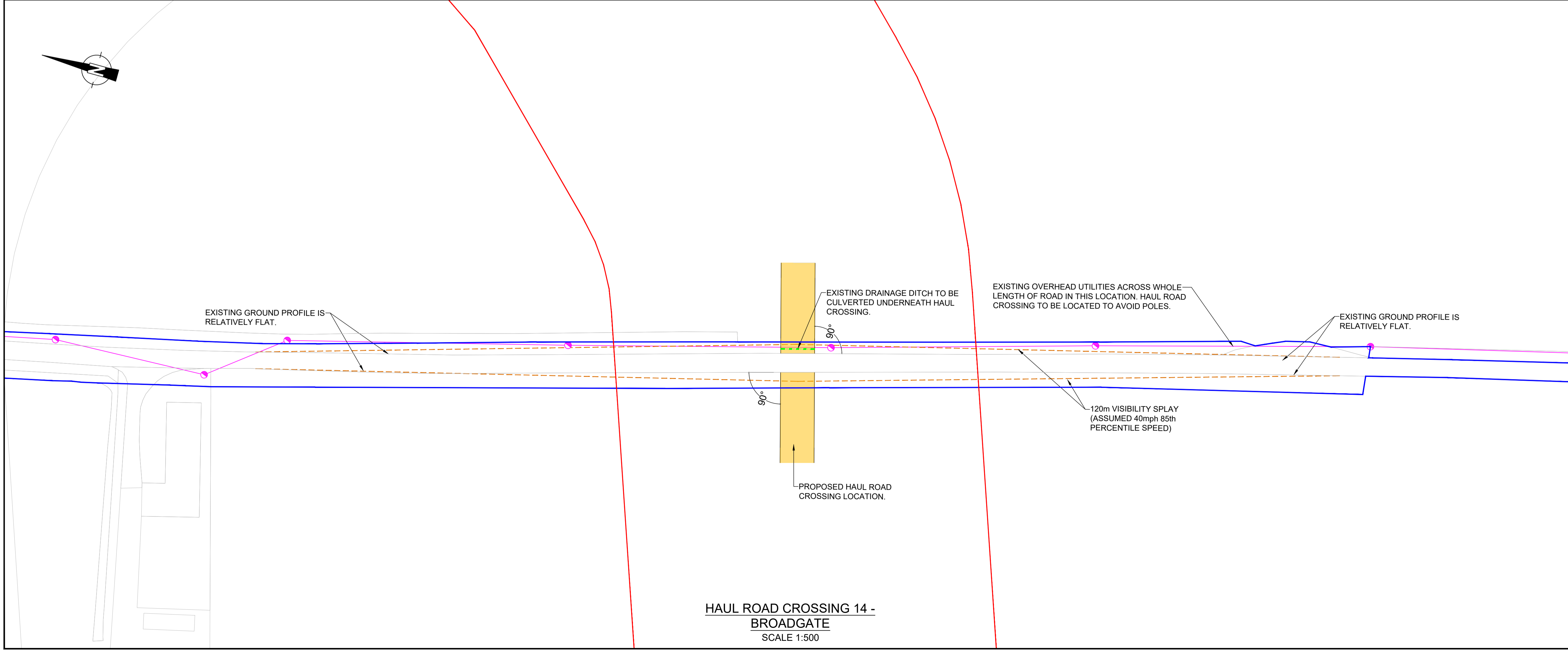
Drawing Title: **HAUL ROAD CROSSINGS DETAILS PLAN SHEET 7**

Scale	1:500	Designed	BK	Drawn	BK	Checked	JR	Authorised	JR
Original Size	A1	Date	22.08.23	Date	22.08.23	Date	22.08.23	Date	22.08.23

Drawing Number	Project Ref. No.
VD23907 - VEC -XXX-	VD23907
Revision	
001 -DR-CH-2007	P07

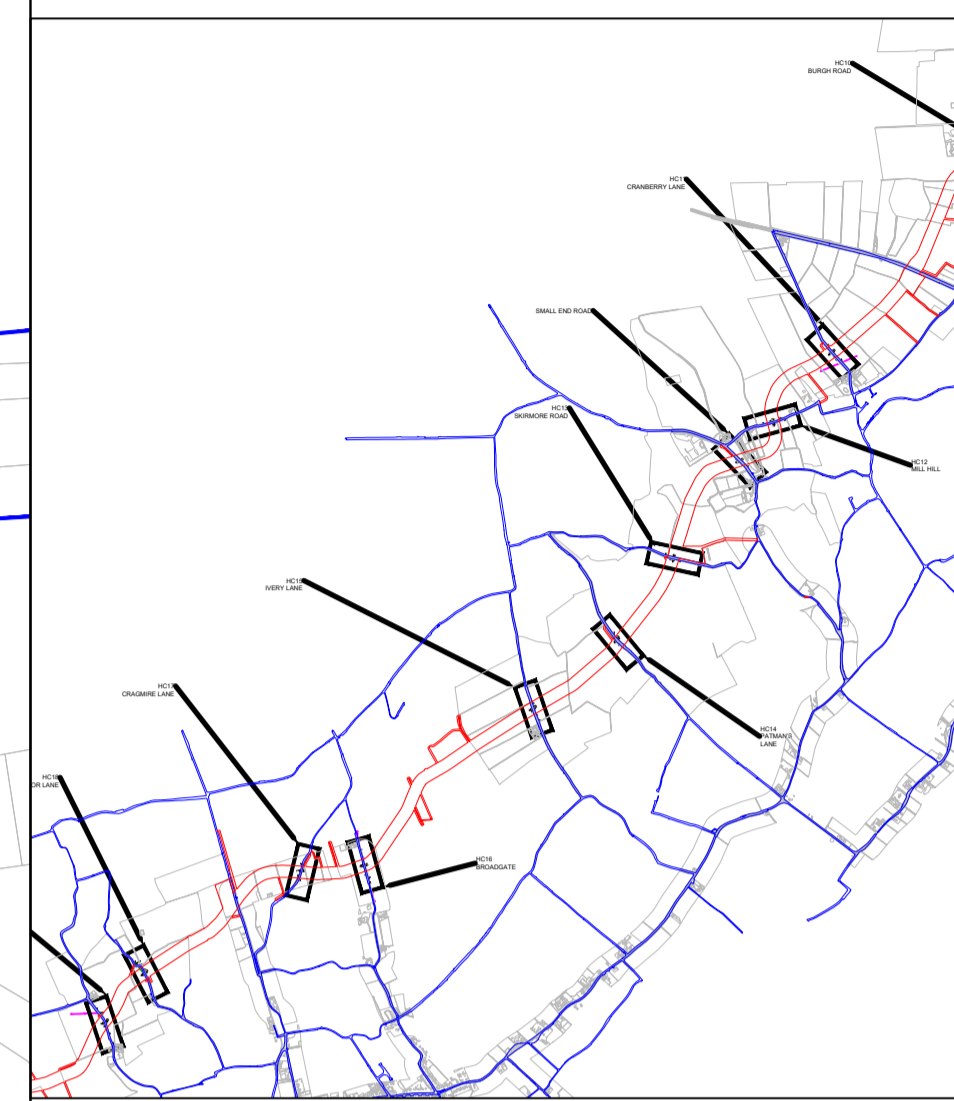


**HAUL ROAD CROSSING 13 -
IVERY LANE**
SCALE 1:500



**HAUL ROAD CROSSING 14 -
BROADGATE**
SCALE 1:500

- NOTES:**
1. ALL DIMENSIONS IN METRES UNLESS OTHERWISE STATED.
 2. ALL HIGHWAY WORKS TO BE TO ADOPTABLE STANDARDS AND SHALL COMPLY WITH THE LOCAL AUTHORITY SPECIFICATION AND WHERE NECESSARY THE RELEVANT SECTIONS OF THE DMRB, SPECIFICATIONS FOR HIGHWAY WORKS (SHW) AND BRITISH STANDARDS.
 3. THIS IS NOT A DETAILED DESIGN OR CONSTRUCTION DRAWING - IT IS INTENDED FOR ILLUSTRATIVE PURPOSES ONLY. INFORMATION SHOWN IS BASED OFF OS MAPPING AND VISUAL IMAGES.
 4. REFER TO RELEVANT LOCATION DRAWINGS FOR FURTHER DETAILS.



LOCATION PLAN
SCALE 1:50,000

- KEY**
- EXISTING HIGHWAY BOUNDARY
 - - - VISIBILITY SPLAYS
 - 80m CORRIDOR
 - - - EXISTING DRAINAGE DITCH TO BE CULVERTED
 - EXISTING OVERHEAD UTILITIES TO REMAIN
 - EXISTING VEGETATION TO BE REMOVED

P07	DRAWING STATUS UPDATED	NL	JR	JR	14.03.2024
P06	AMENDED FOLLOWING REVIEW	NL	JR	JR	12.03.2024
P05	HAUL ROAD NUMBERING UPDATED	NL	NL	JR	27.02.2024
P04	HAUL ROAD CROSSING LOCATIONS & NUMBERING UPDATED	NL	JR	JR	22.02.2024
P03	HAUL ROAD CROSSING LOCATIONS & RED LINE BOUNDARY UPDATED	NL	JR	JR	30.01.2024
P02	MINOR CHANGES TO CROSSINGS AND HATCHING INCLUDED	BK	JR	JR	15.09.2023
P01	FIRST ISSUE	BK	JR	JR	22.08.2023
Rev	Details	Drawn	Checked	Auth	Date

Drawing Status	Suitability
FOR INFORMATION	S2

vectos. | PART OF **SLR**

4th Floor Oxford Place
61 Oxford Street
Manchester
M1 6EQ

LRQA
CERTIFIED
ISO 9001

t: 0161 228 1008
e: manchester@vectos.co.uk

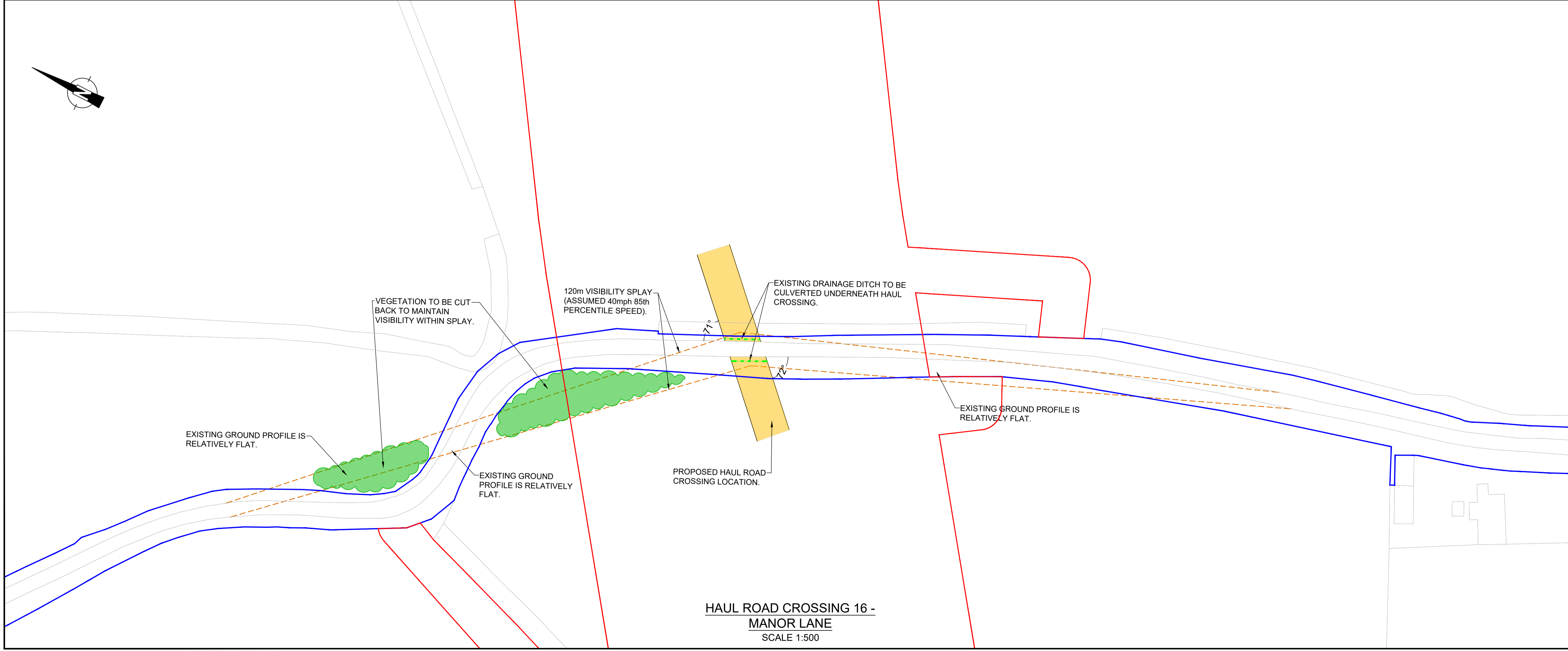
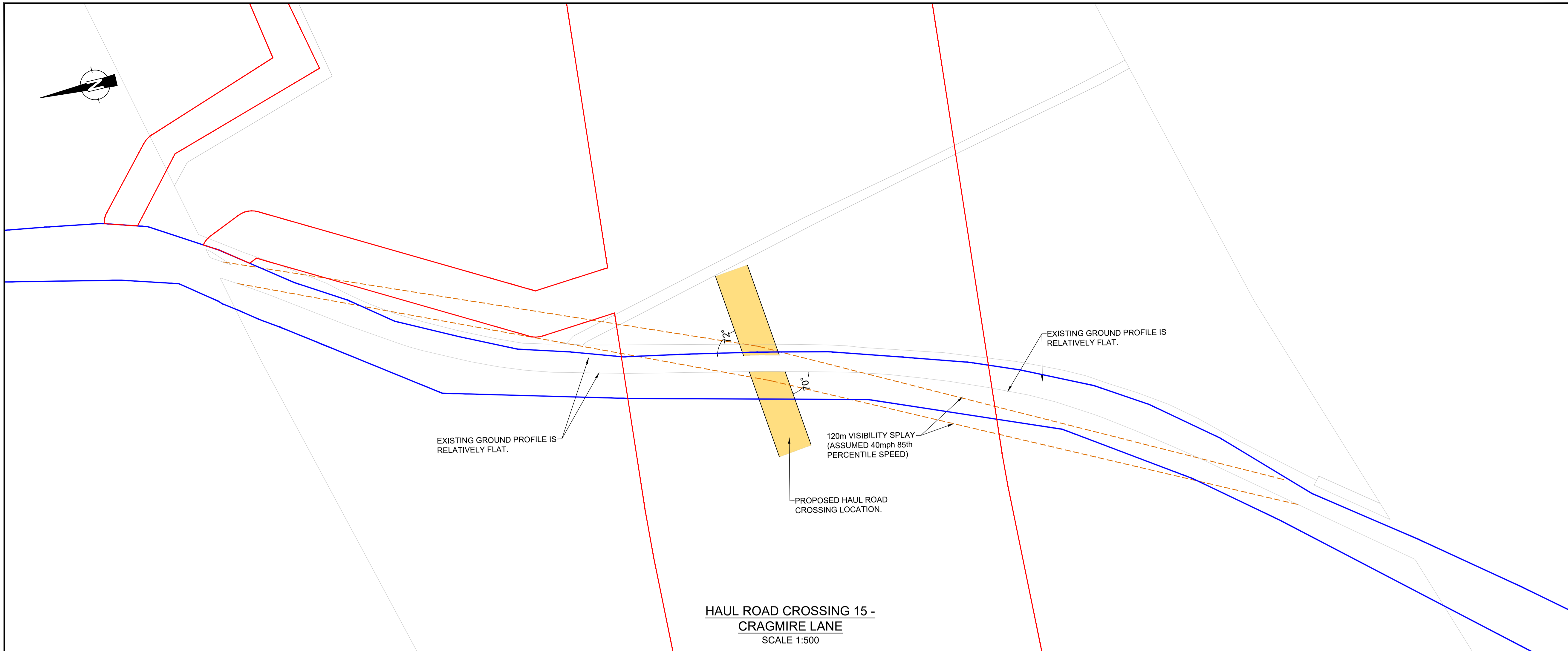
Client
OUTER DOWSING OFFSHORE WIND

Project Title
OUTER DOWSING OFFSHORE WIND

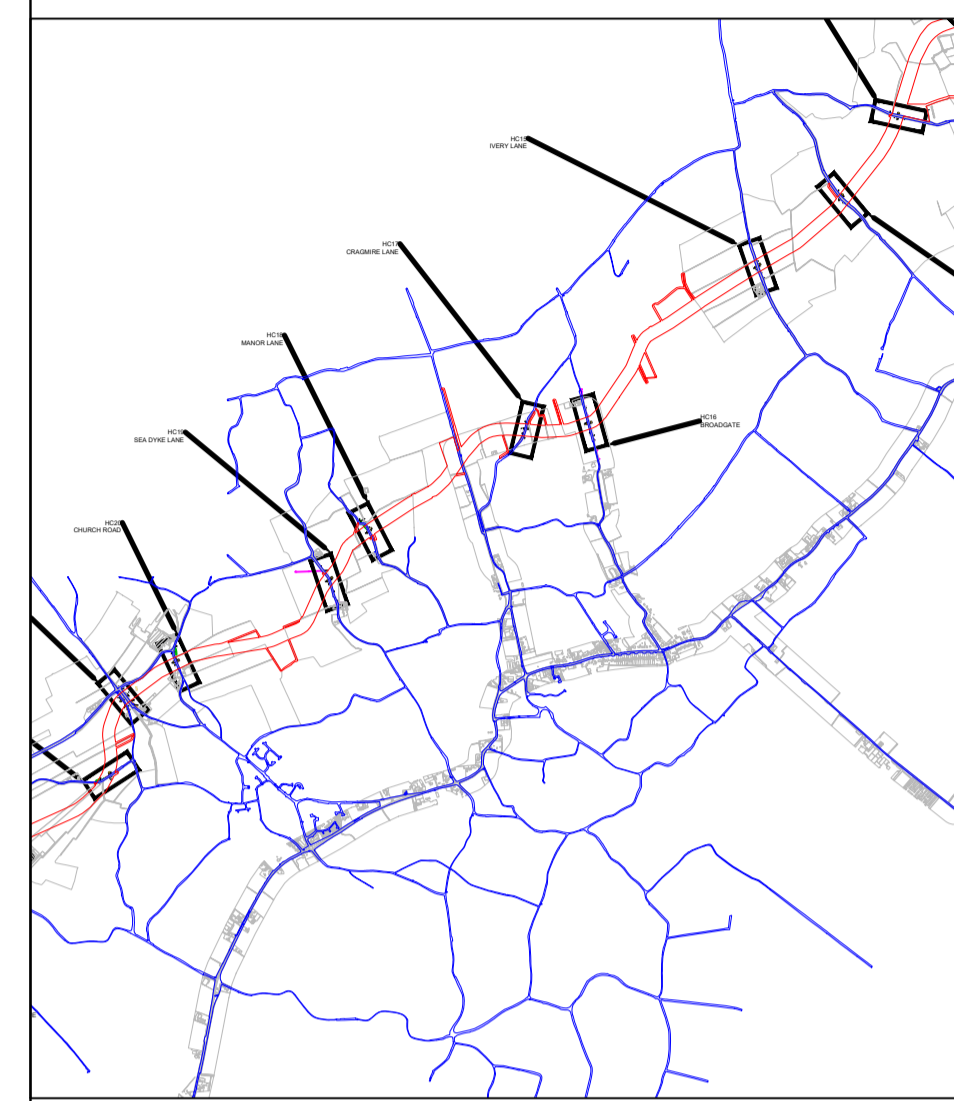
Drawing Title
**HAUL ROAD CROSSINGS DETAILS PLAN
SHEET 8**

Scale	1:500	Designed	BK	Drawn	BK	Checked	JR	Authorised	JR
Original Size	A1	Date	22.08.23	Date	22.08.23	Date	22.08.23	Date	22.08.23

Drawing Number	Project Ref. No.
VD23907 - VEC - XXX -	VD23907
Originator Volume Location Type Role Number	Revision
001 -DR-CH-2008	P07



- NOTES:
1. ALL DIMENSIONS IN METRES UNLESS OTHERWISE STATED.
 2. ALL HIGHWAY WORKS TO BE TO ADOPTABLE STANDARDS AND SHALL COMPLY WITH THE LOCAL AUTHORITY SPECIFICATION AND WHERE NECESSARY THE RELEVANT SECTIONS OF THE DMRB, SPECIFICATIONS FOR HIGHWAY WORKS (SHW) AND BRITISH STANDARDS.
 3. THIS IS NOT A DETAILED DESIGN OR CONSTRUCTION DRAWING - IT IS INTENDED FOR ILLUSTRATIVE PURPOSES ONLY. INFORMATION SHOWN IS BASED OFF OS MAPPING AND VISUAL IMAGES.
 4. REFER TO RELEVANT LOCATION DRAWINGS FOR FURTHER DETAILS.



- KEY
- EXISTING HIGHWAY BOUNDARY
 - VISIBILITY SPLAYS
 - 80m CORRIDOR
 - EXISTING DRAINAGE DITCH TO BE CULVERTED
 - EXISTING OVERHEAD UTILITIES TO REMAIN
 - EXISTING VEGETATION TO BE REMOVED

P07	DRAWING STATUS UPDATED	NL	JR	JR	14.03.2024
P06	AMENDED FOLLOWING REVIEW	NL	JR	JR	12.03.2024
P05	HAUL ROAD NUMBERING UPDATED	NL	NL	JR	27.02.2024
P04	HAUL ROAD CROSSING LOCATIONS & NUMBERING UPDATED	NL	JR	JR	22.02.2024
P03	HAUL ROAD CROSSING LOCATIONS & RED LINE BOUNDARY UPDATED	NL	JR	JR	30.01.2024
P02	MINOR CHANGES TO CROSSINGS AND HATCHING INCLUDED	BK	JR	JR	15.09.2023
P01	FIRST ISSUE	BK	JR	JR	22.08.2023
Rev	Details	Drawn	Checked	Auth	Date

Drawing Status: FOR INFORMATION

Suitability: S2

vectos. PART OF **SLR**

4th Floor Oxford Place
61 Oxford Street
Manchester
M1 6EQ

LRQA CERTIFIED
ISO 9001

t: 0161 228 1008
e: manchester@vectos.co.uk

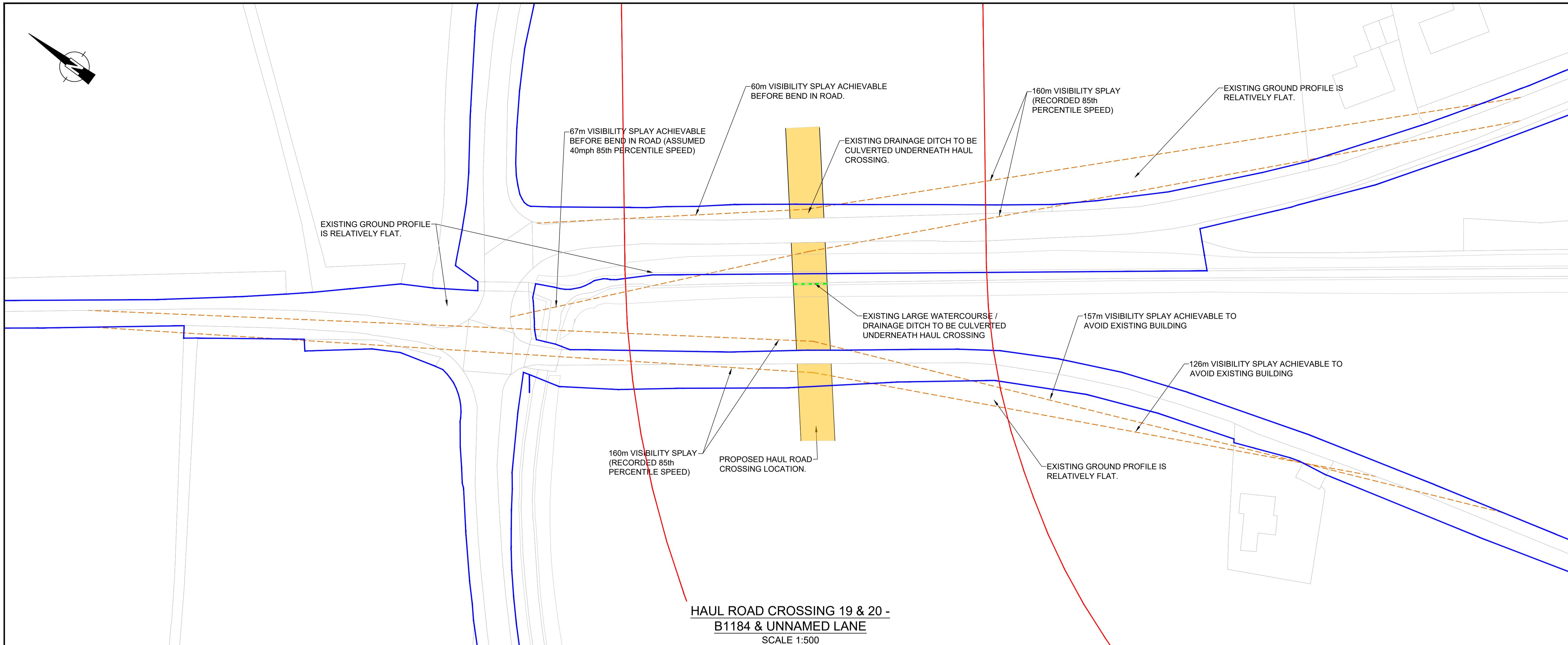
Client: OUTER DOWSING OFFSHORE WIND

Project Title: OUTER DOWSING OFFSHORE WIND

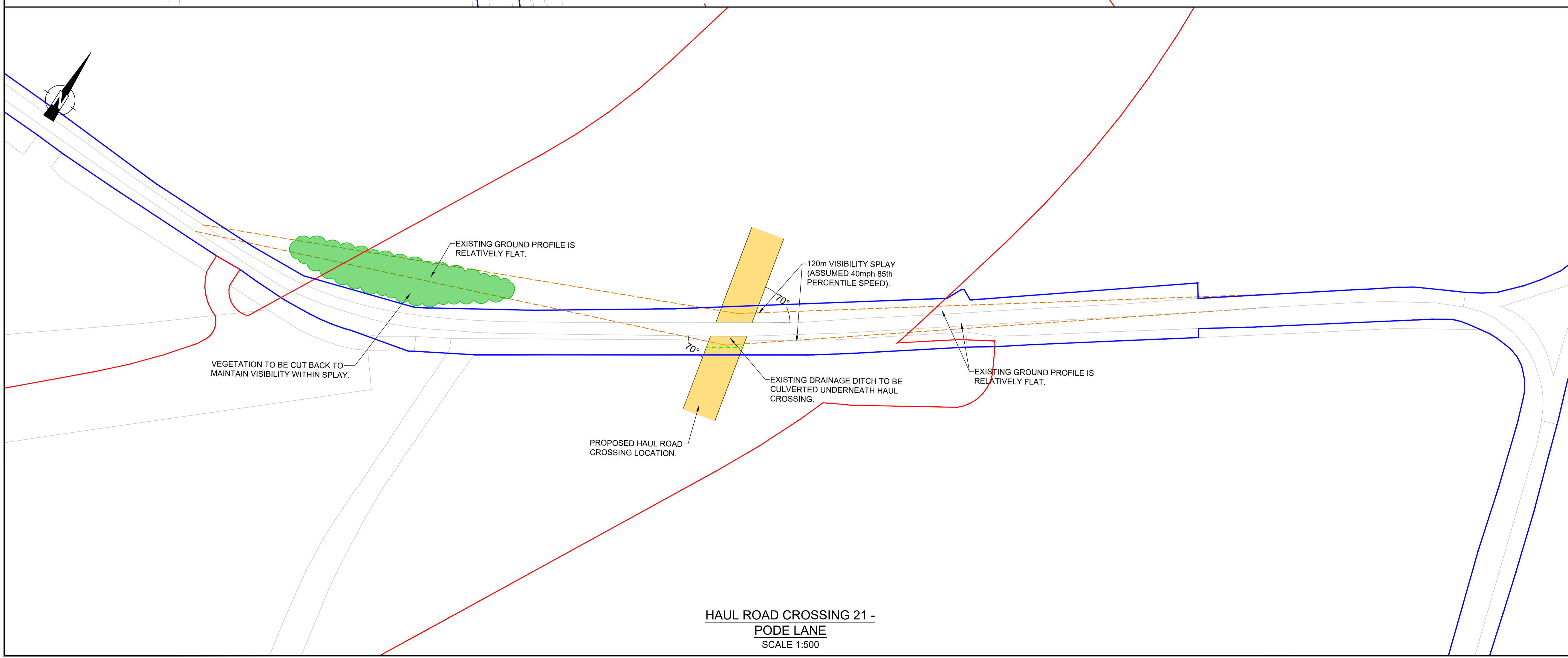
Drawing Title: HAUL ROAD CROSSINGS DETAILS PLAN SHEET 9

Scale:	1:500	Designed:	BK	Drawn:	BK	Checked:	JR	Authorised:	JR
Original Size:	A1	Date:	22.08.23	Date:	22.08.23	Date:	22.08.23	Date:	22.08.23

Drawing Number	Project Ref. No.
VD23907 - VEC - XXX -	VD23907
001	Revision
-DR-CH-2009	P07

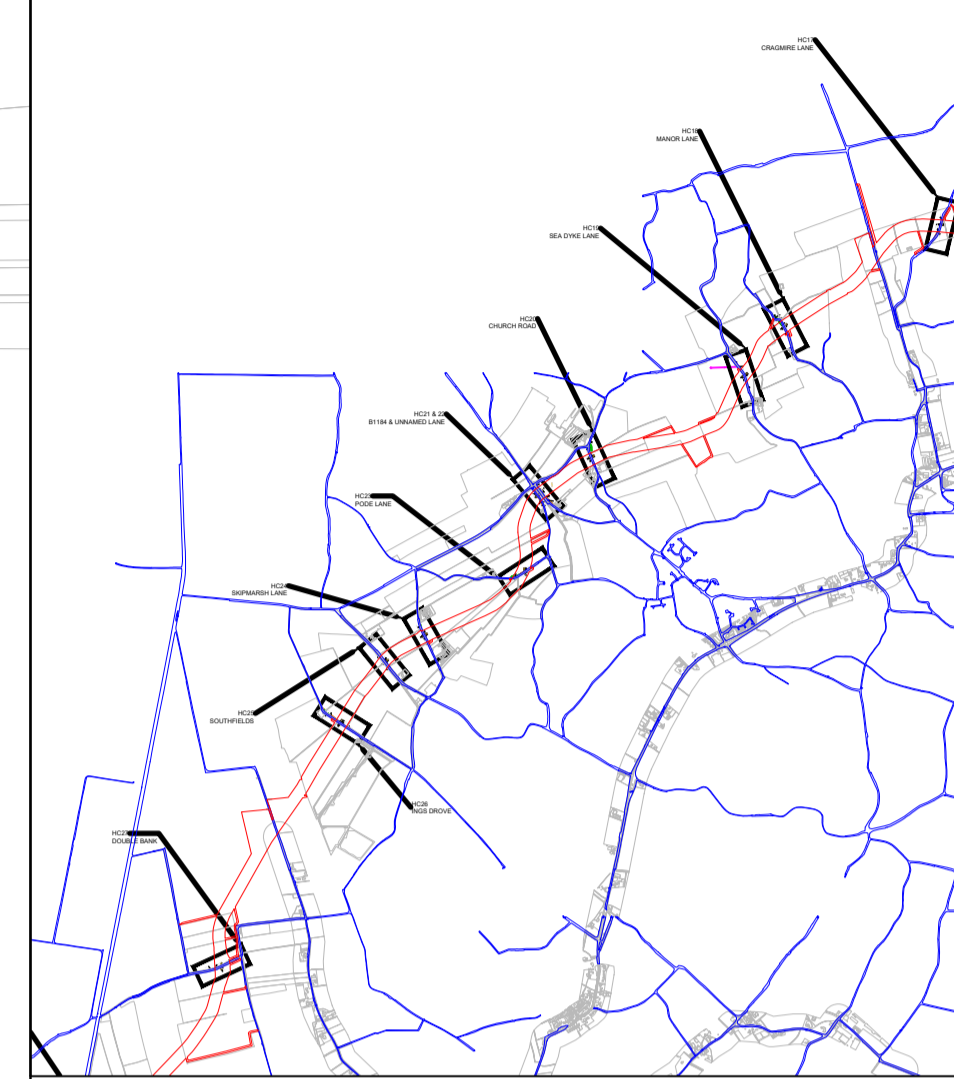


**HAUL ROAD CROSSING 19 & 20 -
B1184 & UNNAMED LANE**
SCALE 1:500



**HAUL ROAD CROSSING 21 -
PODE LANE**
SCALE 1:500

- NOTES:
1. ALL DIMENSIONS IN METRES UNLESS OTHERWISE STATED.
 2. ALL HIGHWAY WORKS TO BE TO ADOPTABLE STANDARDS AND SHALL COMPLY WITH THE LOCAL AUTHORITY SPECIFICATION AND WHERE NECESSARY THE RELEVANT SECTIONS OF THE DMRB, SPECIFICATIONS FOR HIGHWAY WORKS (SHW) AND BRITISH STANDARDS.
 3. THIS IS NOT A DETAILED DESIGN OR CONSTRUCTION DRAWING - IT IS INTENDED FOR ILLUSTRATIVE PURPOSES ONLY. INFORMATION SHOWN IS BASED OFF OS MAPPING AND VISUAL IMAGES.
 4. REFER TO RELEVANT LOCATION DRAWINGS FOR FURTHER DETAILS.



LOCATION PLAN
SCALE 1:50,000

- KEY**
- EXISTING HIGHWAY BOUNDARY
 - - - VISIBILITY SPLAYS
 - 80m CORRIDOR
 - - - EXISTING DRAINAGE DITCH TO BE CULVERTED
 - EXISTING OVERHEAD UTILITIES TO REMAIN
 - EXISTING VEGETATION TO BE REMOVED

P07	DRAWING STATUS UPDATED	NL	JR	JR	14.03.2024
P06	AMENDED FOLLOWING REVIEW	NL	JR	JR	12.03.2024
P05	HAUL ROAD NUMBERING UPDATED	NL	NL	JR	27.02.2024
P04	HAUL ROAD CROSSING LOCATIONS & NUMBERING UPDATED	NL	JR	JR	22.02.2024
P03	HAUL ROAD CROSSING 19 & 20 ADDED & RED LINE BOUNDARY UPDATED	NL	JR	JR	30.01.2024
P02	MINOR CHANGES TO CROSSINGS AND HATCHING INCLUDED	BK	JR	JR	15.09.2023
P01	FIRST ISSUE	BK	JR	JR	22.08.2023
Rev	Details	Drawn	Checked	Auth	Date

Drawing Status: **FOR INFORMATION** Suitability: **S2**

vectos. PART OF **SLR**

4th Floor Oxford Place
61 Oxford Street
Manchester
M1 6EQ

t: 0161 228 1008
e: manchester@vectos.co.uk

LRQA
CERTIFIED
ISO 9001

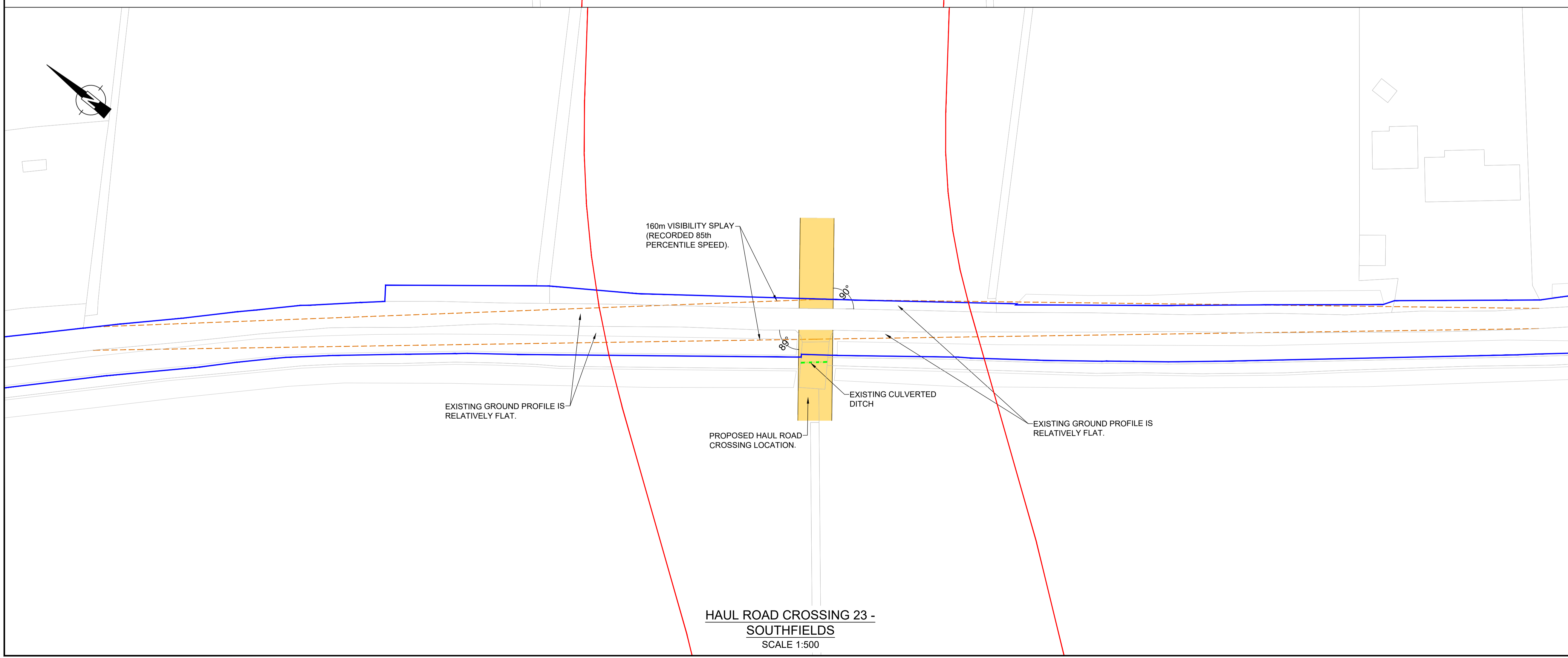
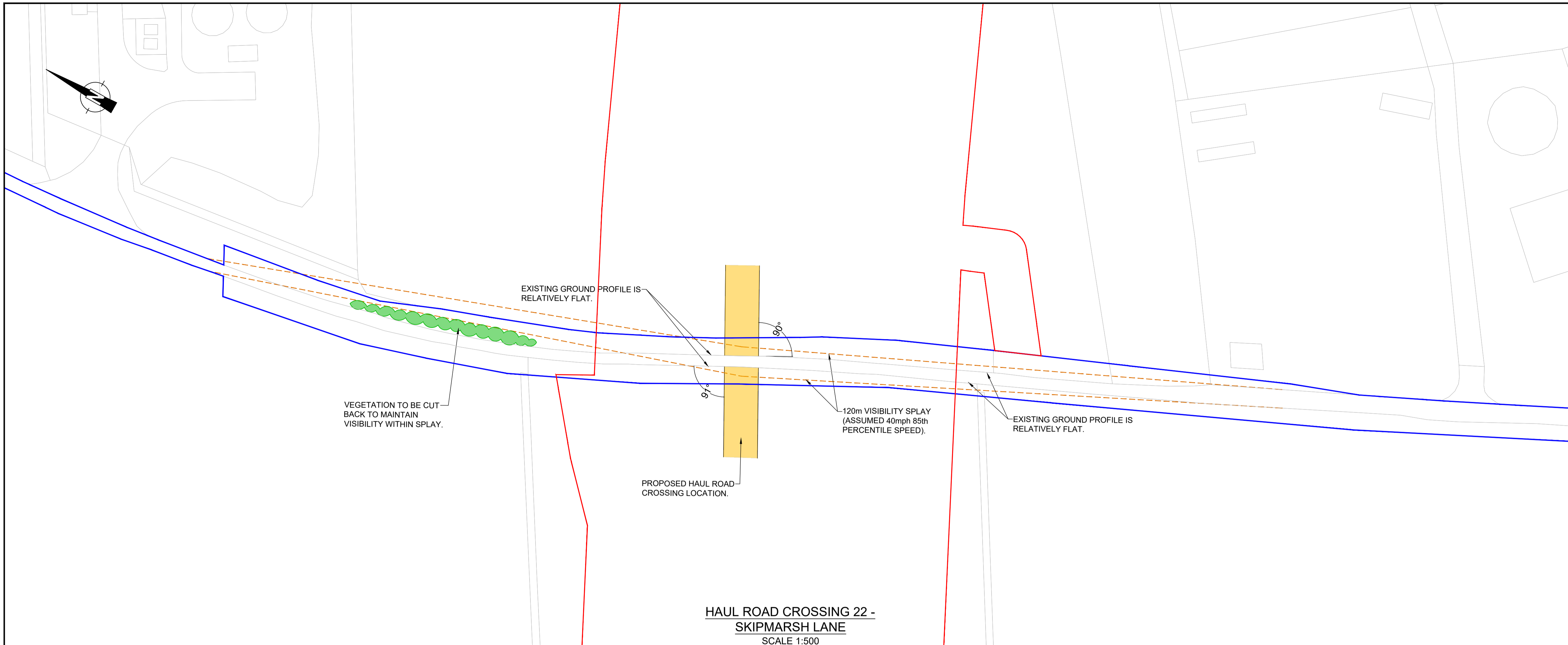
Client: **OUTER DOWSING OFFSHORE WIND**

Project Title: **OUTER DOWSING OFFSHORE WIND**

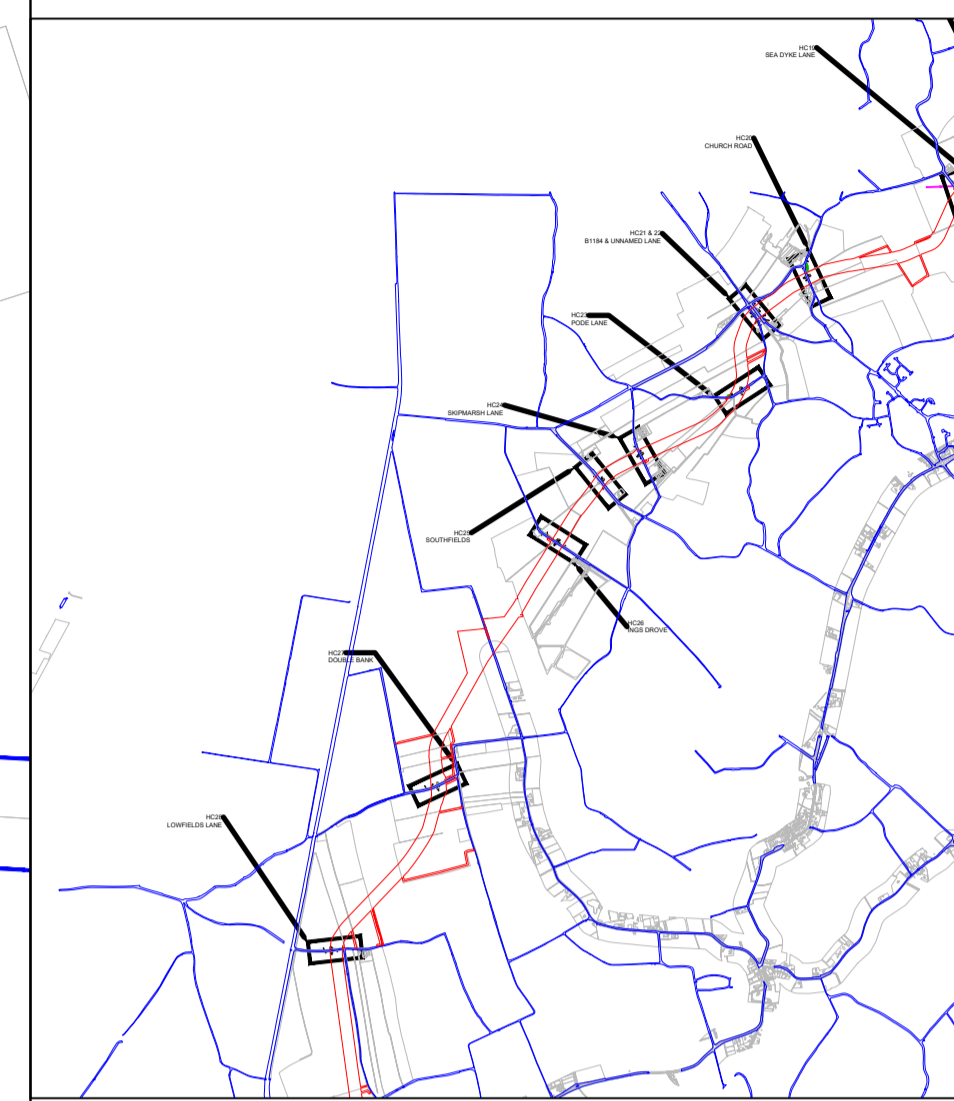
Drawing Title: **HAUL ROAD CROSSINGS DETAILS PLAN SHEET 11**

Scale:	1:500	Designed:	BK	Drawn:	BK	Checked:	JR	Authorised:	JR
Original Size:	A1	Date:	22.08.23	Date:	22.08.23	Date:	22.08.23	Date:	22.08.23

Drawing Number:	VD23907	Project Ref. No.:	VD23907
Proj. Ref. No. / Originator / Volume / Location / Type / Role / Number:	VD23907 - VEC - XXX - 001	-DR-CH-	2011
Revision:	P07		



- NOTES:
1. ALL DIMENSIONS IN METRES UNLESS OTHERWISE STATED.
 2. ALL HIGHWAY WORKS TO BE TO ADOPTABLE STANDARDS AND SHALL COMPLY WITH THE LOCAL AUTHORITY SPECIFICATION AND WHERE NECESSARY THE RELEVANT SECTIONS OF THE DMRB, SPECIFICATIONS FOR HIGHWAY WORKS (SHW) AND BRITISH STANDARDS.
 3. THIS IS NOT A DETAILED DESIGN OR CONSTRUCTION DRAWING - IT IS INTENDED FOR ILLUSTRATIVE PURPOSES ONLY. INFORMATION SHOWN IS BASED OFF OS MAPPING AND VISUAL IMAGES.
 4. REFER TO RELEVANT LOCATION DRAWINGS FOR FURTHER DETAILS.



- KEY**
- EXISTING HIGHWAY BOUNDARY
 - - - VISIBILITY SPLAYS
 - 80m CORRIDOR
 - - - EXISTING DRAINAGE DITCH TO BE CULVERTED
 - EXISTING OVERHEAD UTILITIES TO REMAIN
 - EXISTING VEGETATION TO BE REMOVED

P07	DRAWING STATUS UPDATED	NL	JR	JR	14.03.2024
P06	AMENDED FOLLOWING REVIEW	NL	JR	JR	12.03.2024
P05	HAUL ROAD NUMBERING UPDATED	NL	NL	JR	27.02.2024
P04	HAUL ROAD CROSSING LOCATIONS & NUMBERING UPDATED	NL	JR	JR	22.02.2024
P03	HAUL ROAD CROSSING LOCATIONS & RED LINE BOUNDARY UPDATED	NL	JR	JR	30.01.2024
P02	MINOR CHANGES TO CROSSINGS AND HATCHING INCLUDED	BK	JR	JR	15.09.2023
P01	FIRST ISSUE	BK	JR	JR	22.08.2023
Rev	Details	Drawn	Checked	Auth	Date

Drawing Status	FOR INFORMATION	Suitability	S2
4th Floor Oxford Place 61 Oxford Street Manchester M1 6EQ t: 0161 228 1008 e: manchester@vectors.co.uk			

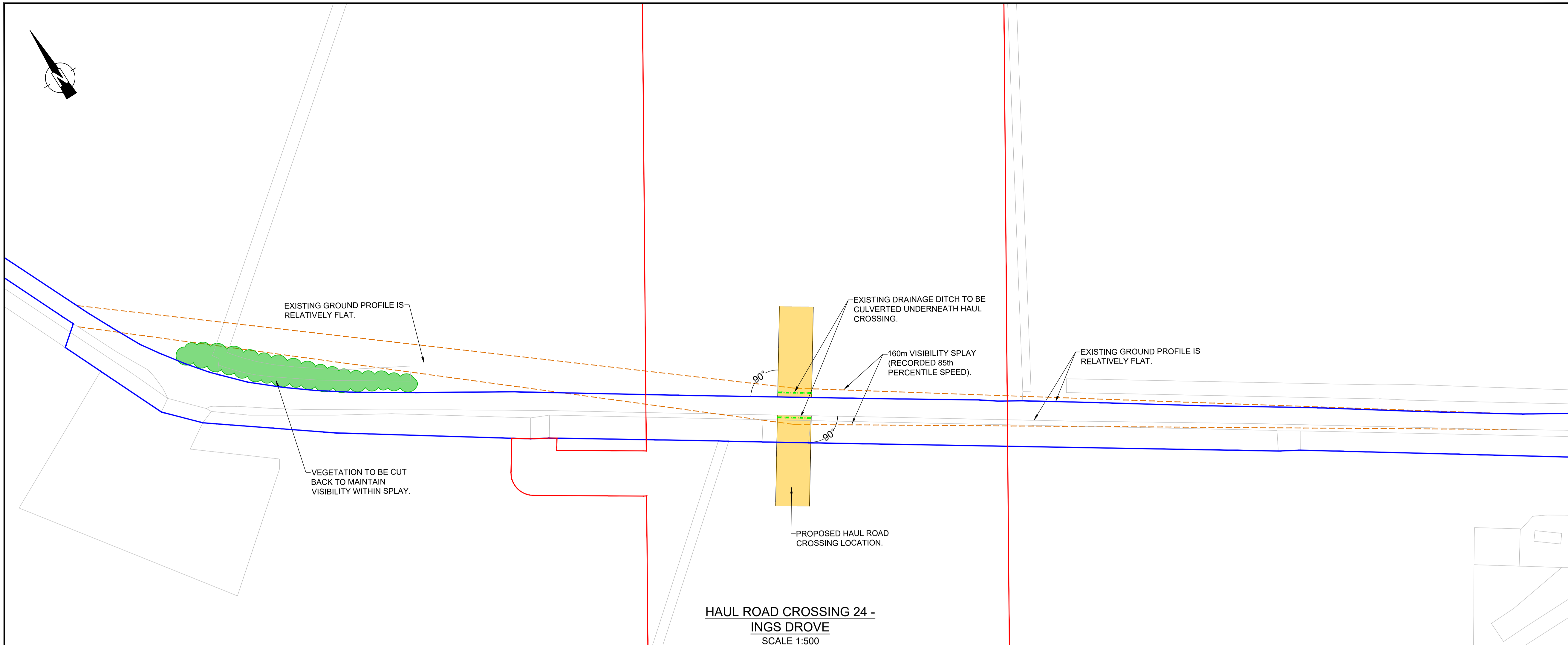
Client
OUTER DOWSING OFFSHORE WIND

Project Title
OUTER DOWSING OFFSHORE WIND

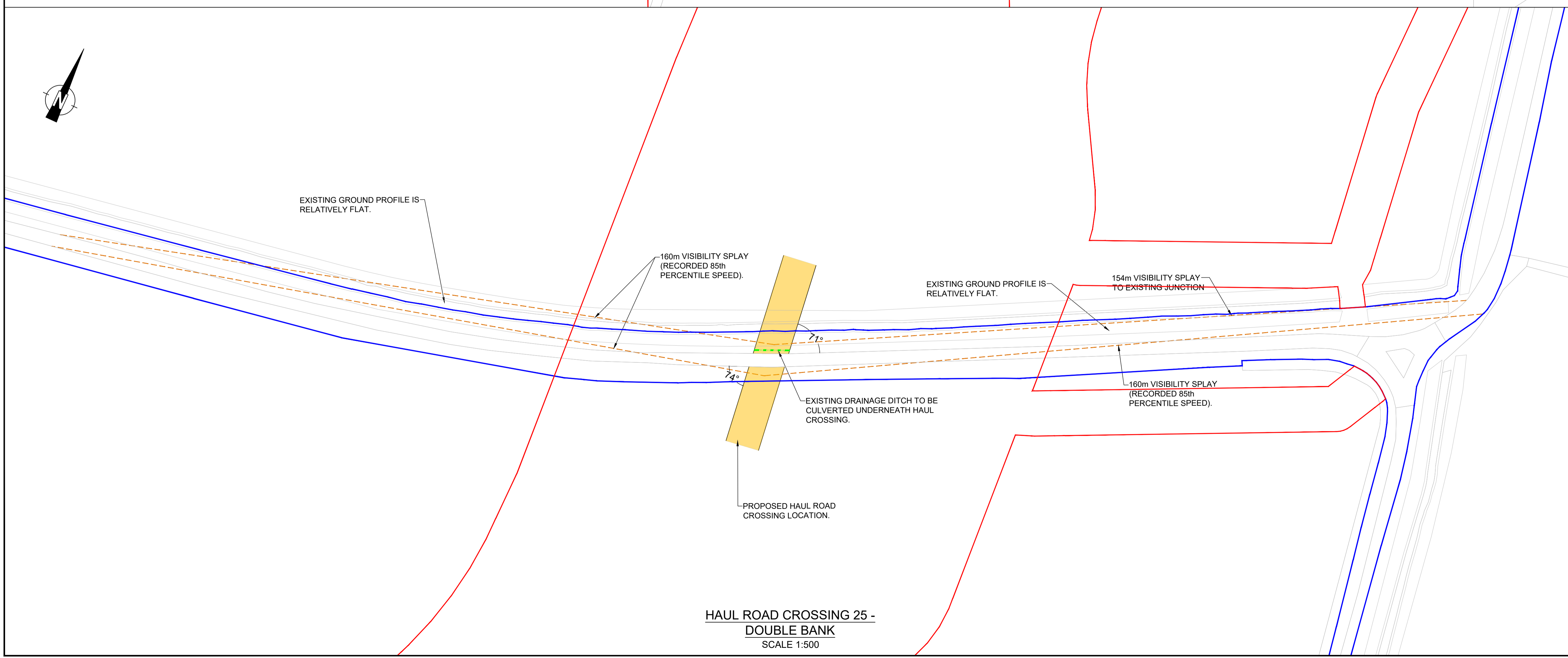
Drawing Title
HAUL ROAD CROSSINGS DETAILS PLAN SHEET 12

Scale	1:500	Designed	BK	Drawn	BK	Checked	JR	Authorised	JR
Original Size	A1	Date	22.08.23	Date	22.08.23	Date	22.08.23	Date	22.08.23

Drawing Number	Project Ref. No.
VD23907 - VEC - XXX - 001	VD23907
Location	Revision
001 -DR-CH- 2012	P07

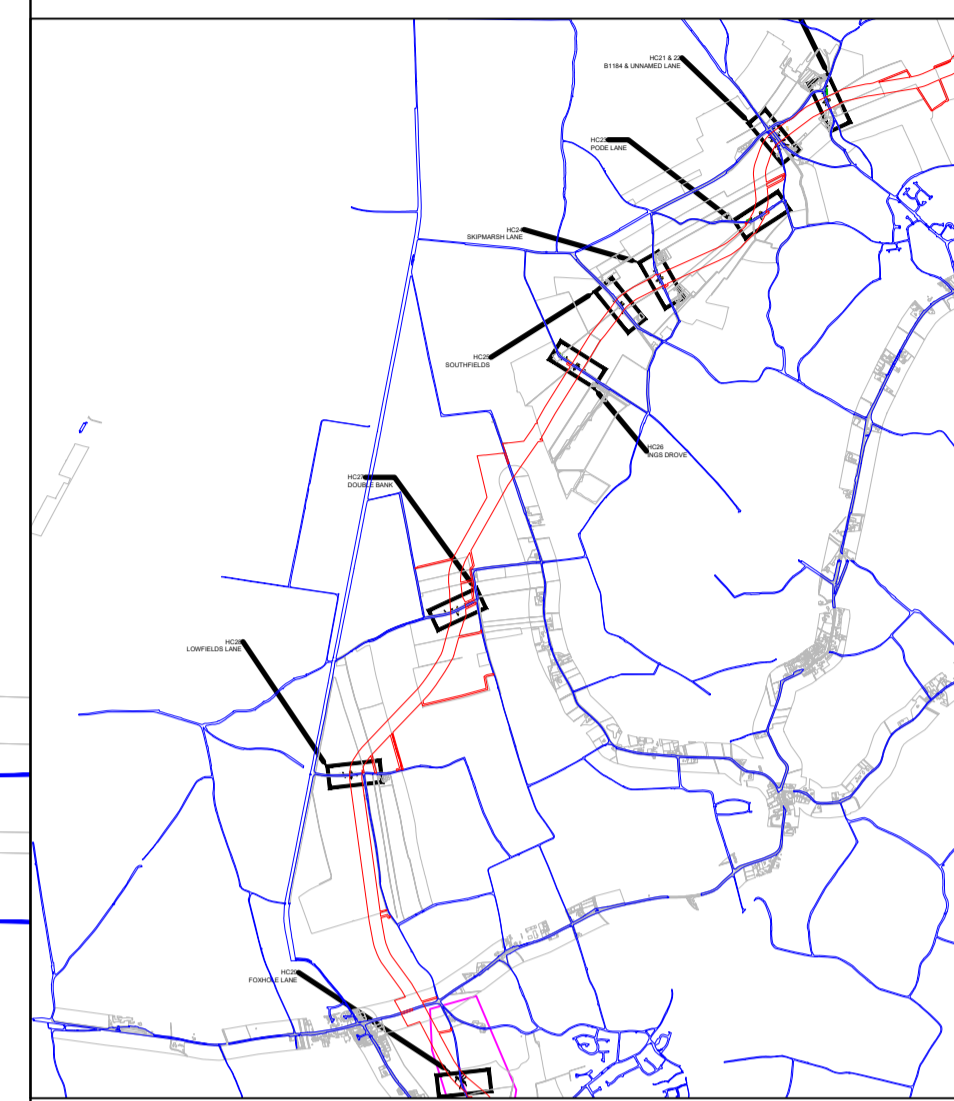


**HAUL ROAD CROSSING 24 -
INGS DROVE**
SCALE 1:500



**HAUL ROAD CROSSING 25 -
DOUBLE BANK**
SCALE 1:500

- NOTES:
1. ALL DIMENSIONS IN METRES UNLESS OTHERWISE STATED.
 2. ALL HIGHWAY WORKS TO BE TO ADOPTABLE STANDARDS AND SHALL COMPLY WITH THE LOCAL AUTHORITY SPECIFICATION AND WHERE NECESSARY THE RELEVANT SECTIONS OF THE DMRB, SPECIFICATIONS FOR HIGHWAY WORKS (SHW) AND BRITISH STANDARDS.
 3. THIS IS NOT A DETAILED DESIGN OR CONSTRUCTION DRAWING - IT IS INTENDED FOR ILLUSTRATIVE PURPOSES ONLY. INFORMATION SHOWN IS BASED OFF OS MAPPING AND VISUAL IMAGES.
 4. REFER TO RELEVANT LOCATION DRAWINGS FOR FURTHER DETAILS.



LOCATION PLAN
SCALE 1:50,000

- KEY**
- EXISTING HIGHWAY BOUNDARY
 - - - VISIBILITY SPLAYS
 - 80m CORRIDOR
 - - - EXISTING DRAINAGE DITCH TO BE CULVERTED
 - EXISTING OVERHEAD UTILITIES TO REMAIN
 - EXISTING VEGETATION TO BE REMOVED

P08	DRAWING STATUS UPDATED	NL	JR	JR	14.03.2024
P07	AMENDED FOLLOWING REVIEW	NL	JR	JR	12.03.2024
P06	HAUL ROAD NUMBERING UPDATED	NL	NL	JR	27.02.2024
P05	HAUL ROAD CROSSING LOCATIONS & NUMBERING UPDATED	NL	JR	JR	22.02.2024
P04	HAUL ROAD CROSSING LOCATIONS & RED LINE BOUNDARY UPDATED	NL	JR	JR	30.01.2024
P03	HC-24 AMENDED	JD	JR	JR	03.11.2023
P02	MINOR CHANGES TO CROSSINGS AND HATCHING INCLUDED	BK	JR	JR	15.09.2023
P01	FIRST ISSUE	BK	JR	JR	22.08.2023
Rev	Details	Drawn	Checked	Auth	Date

Drawing Status: **FOR INFORMATION** Suitability: **S2**

vectos. | PART OF **SLR**

4th Floor Oxford Place
61 Oxford Street
Manchester
M1 6EQ

LRQA
CERTIFIED
ISO 9001

t: 0161 228 1008
e: manchester@vectos.co.uk

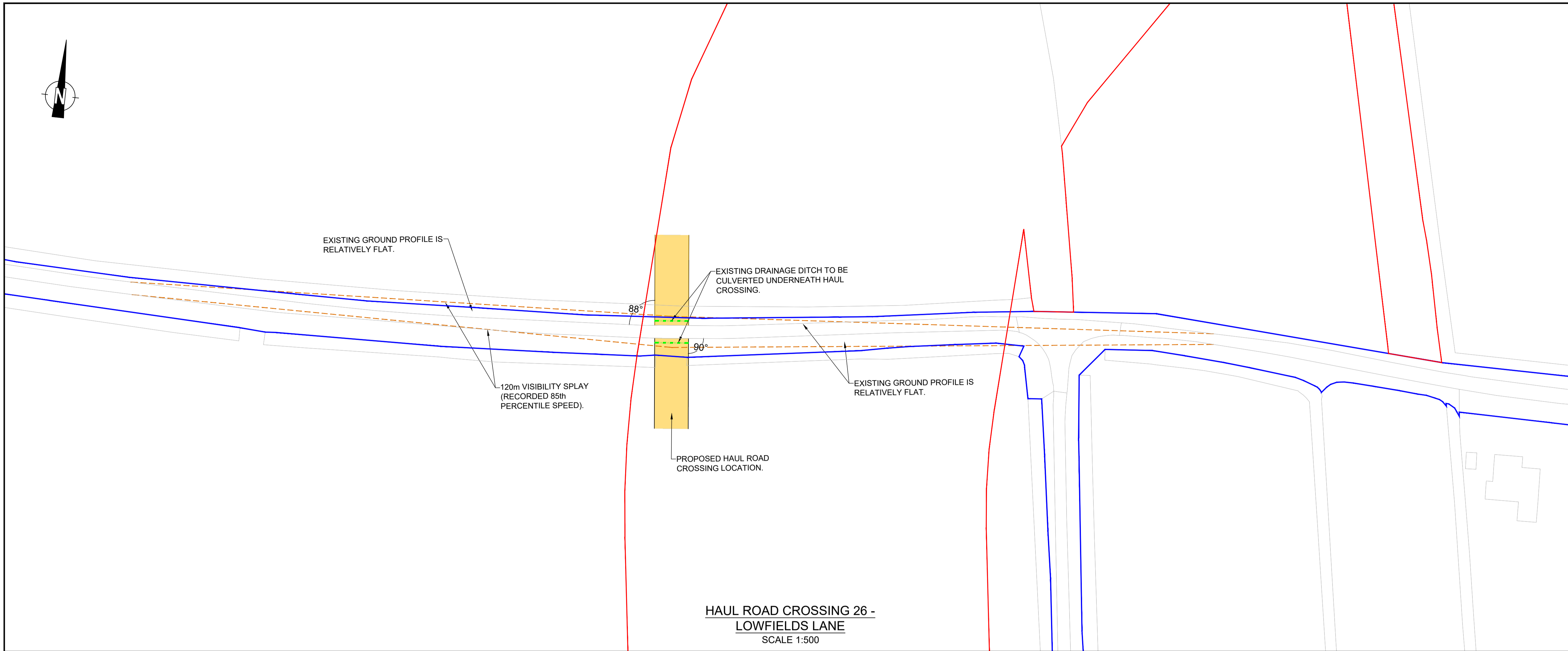
Client: **OUTER DOWSING OFFSHORE WIND**

Project Title: **OUTER DOWSING OFFSHORE WIND**

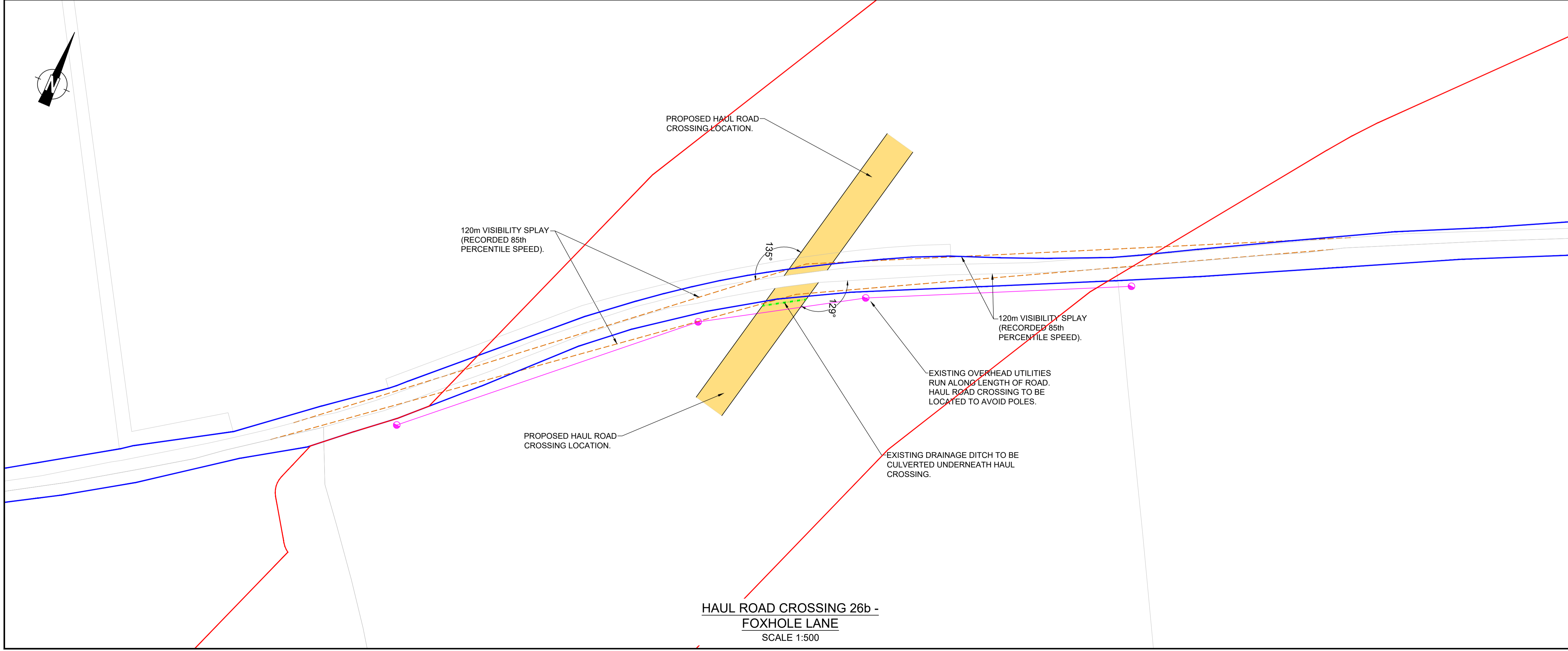
Drawing Title: **HAUL ROAD CROSSINGS DETAILS PLAN
SHEET 13**

Scale:	1:500	Designed:	BK	Drawn:	BK	Checked:	JR	Authorised:	JR
Original Size:	A1	Date:	22.08.23	Date:	22.08.23	Date:	22.08.23	Date:	22.08.23

Drawing Number:	VD23907 - VEC - XXX -	Location:	001	I Type Role Number:	-DR-CH- 2013	Project Ref. No.:	VD23907
Revision:							P08

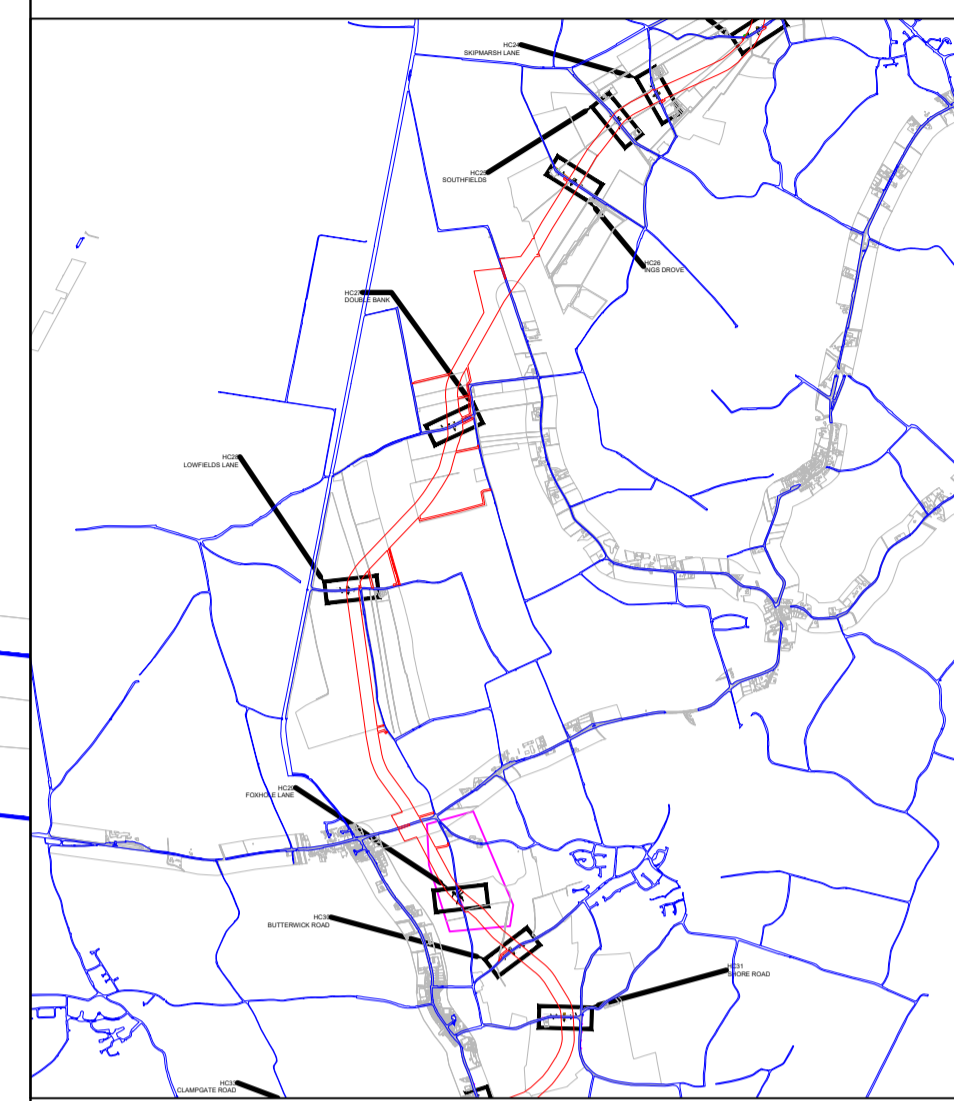


**HAUL ROAD CROSSING 26 -
LOWFIELDS LANE**
SCALE 1:500



**HAUL ROAD CROSSING 26b -
FOXHOLE LANE**
SCALE 1:500

- NOTES:
1. ALL DIMENSIONS IN METRES UNLESS OTHERWISE STATED.
 2. ALL HIGHWAY WORKS TO BE TO ADOPTABLE STANDARDS AND SHALL COMPLY WITH THE LOCAL AUTHORITY SPECIFICATION AND WHERE NECESSARY THE RELEVANT SECTIONS OF THE DMRB, SPECIFICATIONS FOR HIGHWAY WORKS (SHW) AND BRITISH STANDARDS.
 3. THIS IS NOT A DETAILED DESIGN OR CONSTRUCTION DRAWING - IT IS INTENDED FOR ILLUSTRATIVE PURPOSES ONLY. INFORMATION SHOWN IS BASED OFF OS MAPPING AND VISUAL IMAGES.
 4. REFER TO RELEVANT LOCATION DRAWINGS FOR FURTHER DETAILS.



LOCATION PLAN
SCALE 1:50,000

- KEY**
- EXISTING HIGHWAY BOUNDARY
 - - - VISIBILITY SPLAYS
 - 80m CORRIDOR
 - - - EXISTING DRAINAGE DITCH TO BE CULVERTED
 - EXISTING OVERHEAD UTILITIES TO REMAIN
 - EXISTING VEGETATION TO BE REMOVED

P08	DRAWING STATUS UPDATED	NL	JR	JR	14.03.2024
P07	AMENDED FOLLOWING REVIEW	NL	JR	JR	12.03.2024
P06	HAUL ROAD NUMBERING UPDATED	NL	NL	JR	27.02.2024
P05	HAUL ROAD CROSSING LOCATIONS & NUMBERING UPDATED	NL	JR	JR	22.02.2024
P04	HAUL ROAD CROSSING LOCATIONS & RED LINE BOUNDARY UPDATED	NL	JR	JR	30.01.2024
P03	HC-26 AMENDED	JD	JR	JR	03.11.2023
P02	MINOR CHANGES TO CROSSINGS AND HATCHING INCLUDED	BK	JR	JR	15.09.2023
P01	FIRST ISSUE	BK	JR	JR	22.08.2023

Rev	Details	Drawn	Checked	Auth	Date
-----	---------	-------	---------	------	------

Drawing Status	FOR INFORMATION	Suitability	S2
----------------	-----------------	-------------	----

vectos. PART OF **SLR**

4th Floor Oxford Place
61 Oxford Street
Manchester
M1 6EQ

t: 0161 228 1008
e: manchester@vectos.co.uk

LRQA
CERTIFIED
ISO 9001

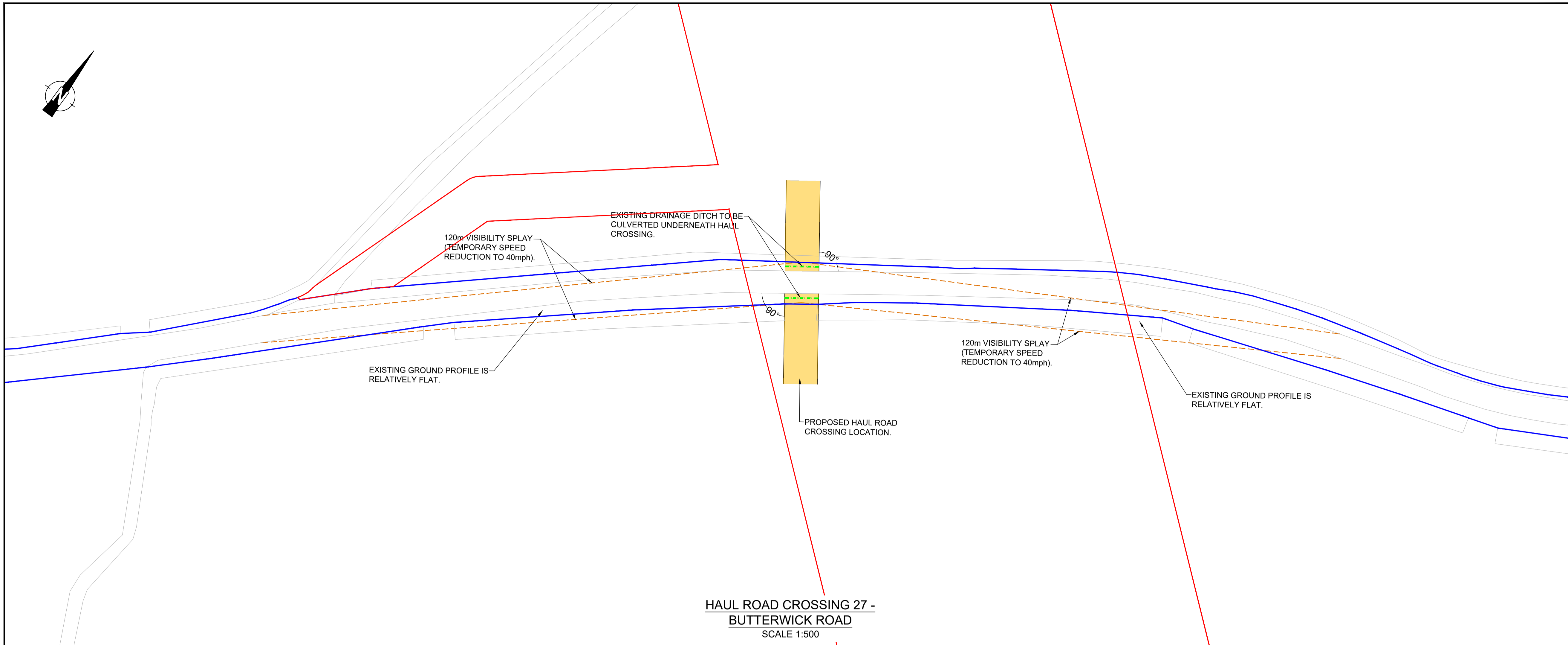
Client
OUTER DOWSING OFFSHORE WIND

Project Title
OUTER DOWSING OFFSHORE WIND

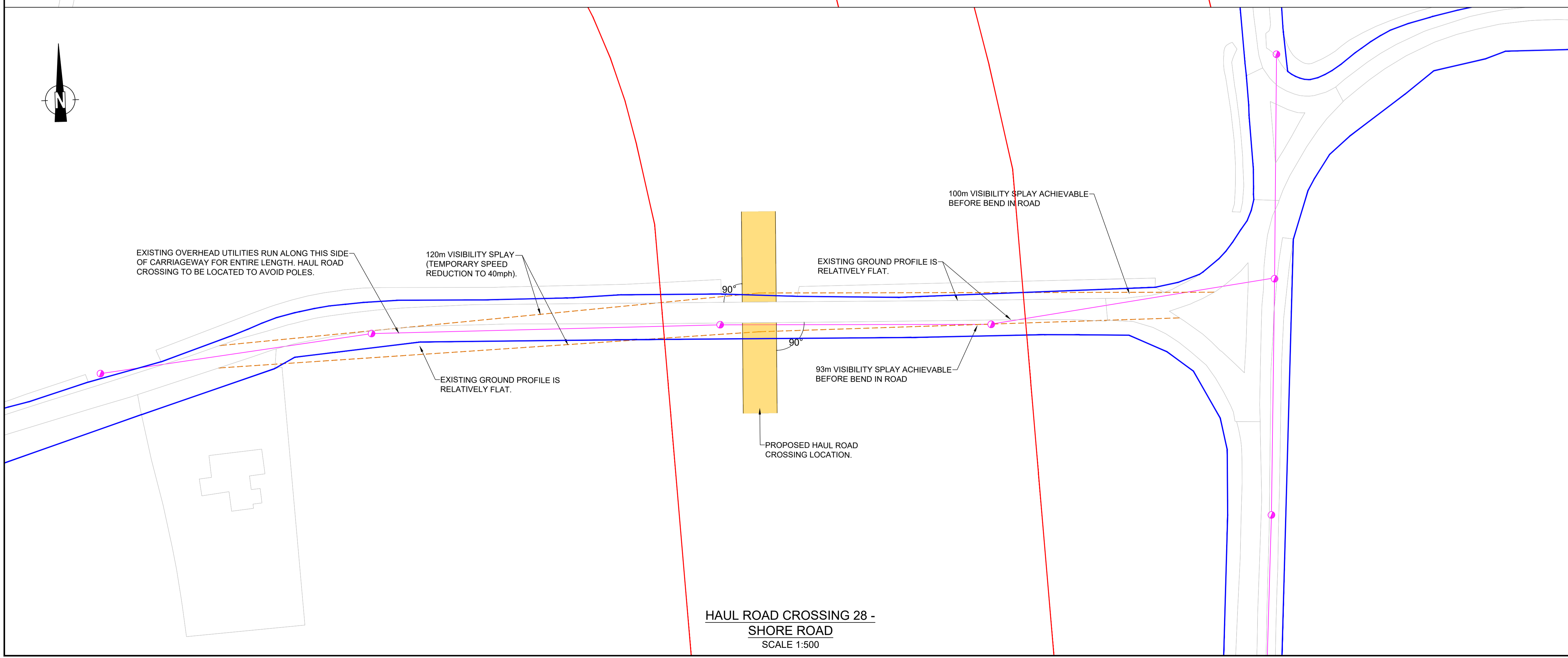
Drawing Title
**HAUL ROAD CROSSINGS DETAILS PLAN
SHEET 14**

Scale	1:500	Designed	BK	Drawn	BK	Checked	JR	Authorised	JR
Original Size	A1	Date	22.08.23	Date	22.08.23	Date	22.08.23	Date	22.08.23

Drawing Number	Project Ref. No.
VD23907 - VEC - XXX - 001 - DR - CH - 2014	VD23907
Revision	P08

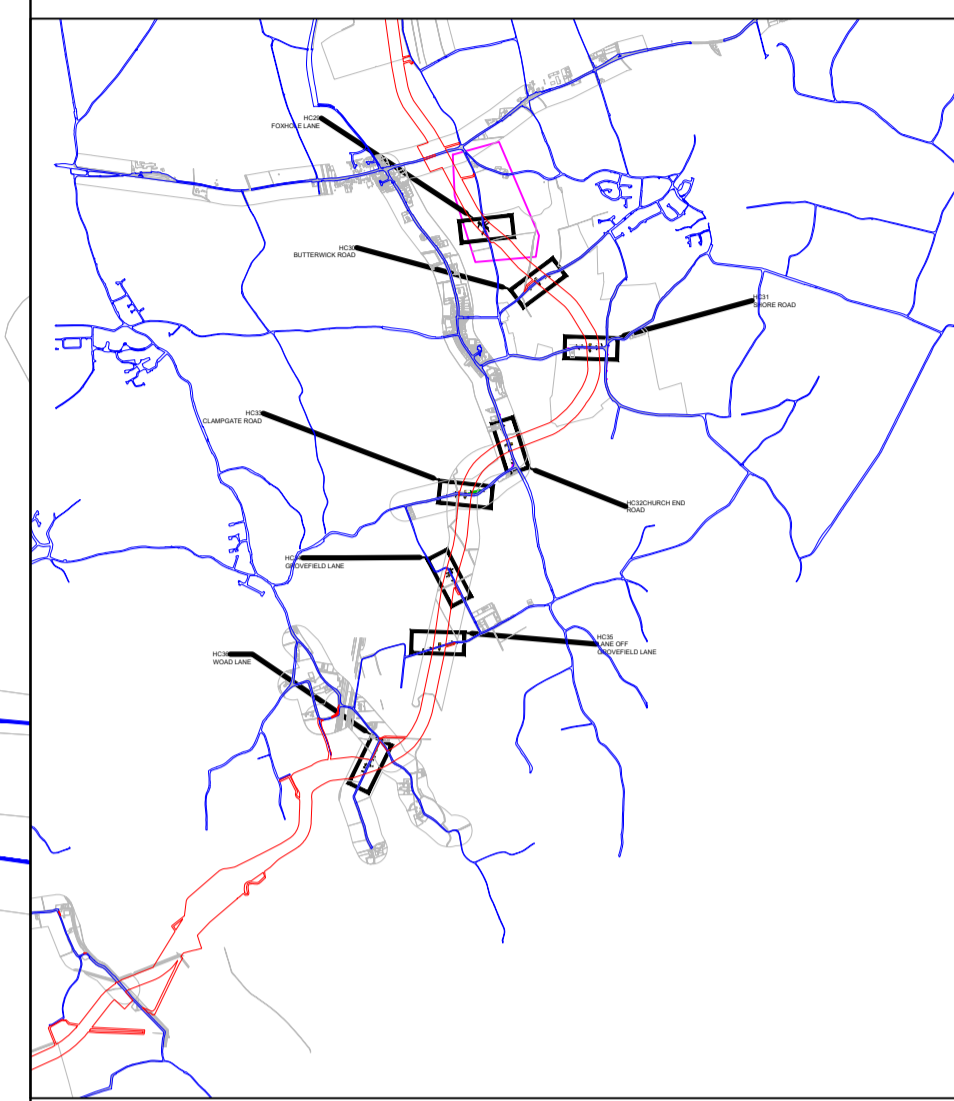


HAUL ROAD CROSSING 27 - BUTTERWICK ROAD
SCALE 1:500



HAUL ROAD CROSSING 28 - SHORE ROAD
SCALE 1:500

- NOTES:
1. ALL DIMENSIONS IN METRES UNLESS OTHERWISE STATED.
 2. ALL HIGHWAY WORKS TO BE TO ADOPTABLE STANDARDS AND SHALL COMPLY WITH THE LOCAL AUTHORITY SPECIFICATION AND WHERE NECESSARY THE RELEVANT SECTIONS OF THE DMRB, SPECIFICATIONS FOR HIGHWAY WORKS (SHW) AND BRITISH STANDARDS.
 3. THIS IS NOT A DETAILED DESIGN OR CONSTRUCTION DRAWING - IT IS INTENDED FOR ILLUSTRATIVE PURPOSES ONLY. INFORMATION SHOWN IS BASED OFF OS MAPPING AND VISUAL IMAGES.
 4. REFER TO RELEVANT LOCATION DRAWINGS FOR FURTHER DETAILS.



LOCATION PLAN
SCALE 1:50,000

- KEY**
- EXISTING HIGHWAY BOUNDARY
 - - - VISIBILITY SPLAYS
 - 80m CORRIDOR
 - - - EXISTING DRAINAGE DITCH TO BE CULVERTED
 - EXISTING OVERHEAD UTILITIES TO REMAIN
 - EXISTING VEGETATION TO BE REMOVED

P08	DRAWING STATUS UPDATED	NL	JR	JR	14.03.2024
P07	AMENDED FOLLOWING REVIEW	NL	JR	JR	12.03.2024
P06	HAUL ROAD NUMBERING UPDATED	NL	NL	JR	27.02.2024
P05	HAUL ROAD CROSSING LOCATIONS & NUMBERING UPDATED	NL	JR	JR	22.02.2024
P04	HAUL ROAD CROSSING LOCATIONS & RED LINE BOUNDARY UPDATED	NL	JR	JR	30.01.2024
P03	HC-27 AMENDED	JD	JR	JR	03.11.2023
P02	MINOR CHANGES TO CROSSINGS AND HATCHING INCLUDED	BK	JR	JR	15.09.2023
P01	FIRST ISSUE	BK	JR	JR	22.08.2023
Rev	Details	Drawn	Checked	Auth	Date

Drawing Status: **FOR INFORMATION** Suitability: **S2**

vectos. | PART OF **SLR**

4th Floor Oxford Place
61 Oxford Street
Manchester
M1 6EQ

LRQA
CERTIFIED
ISO 9001

t: 0161 228 1008
e: manchester@vectos.co.uk

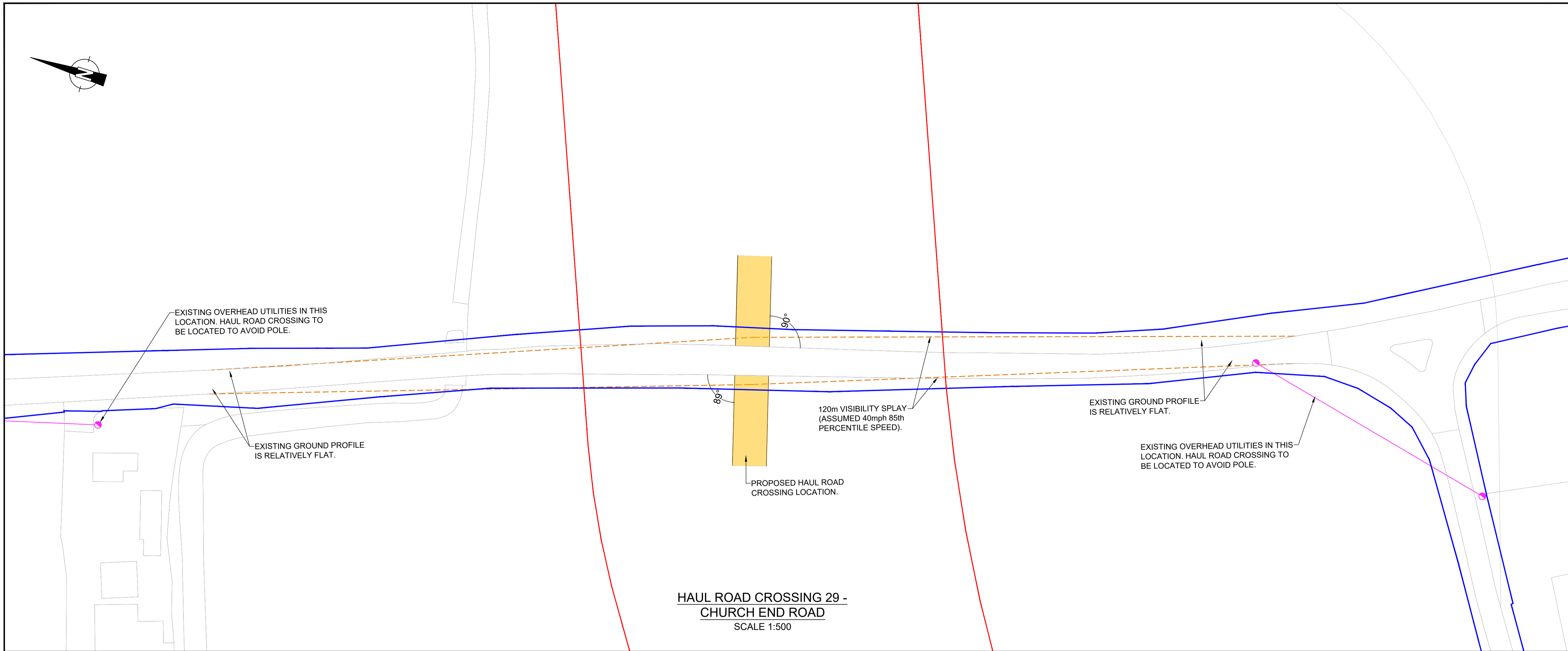
Client: **OUTER DOWSING OFFSHORE WIND**

Project Title: **OUTER DOWSING OFFSHORE WIND**

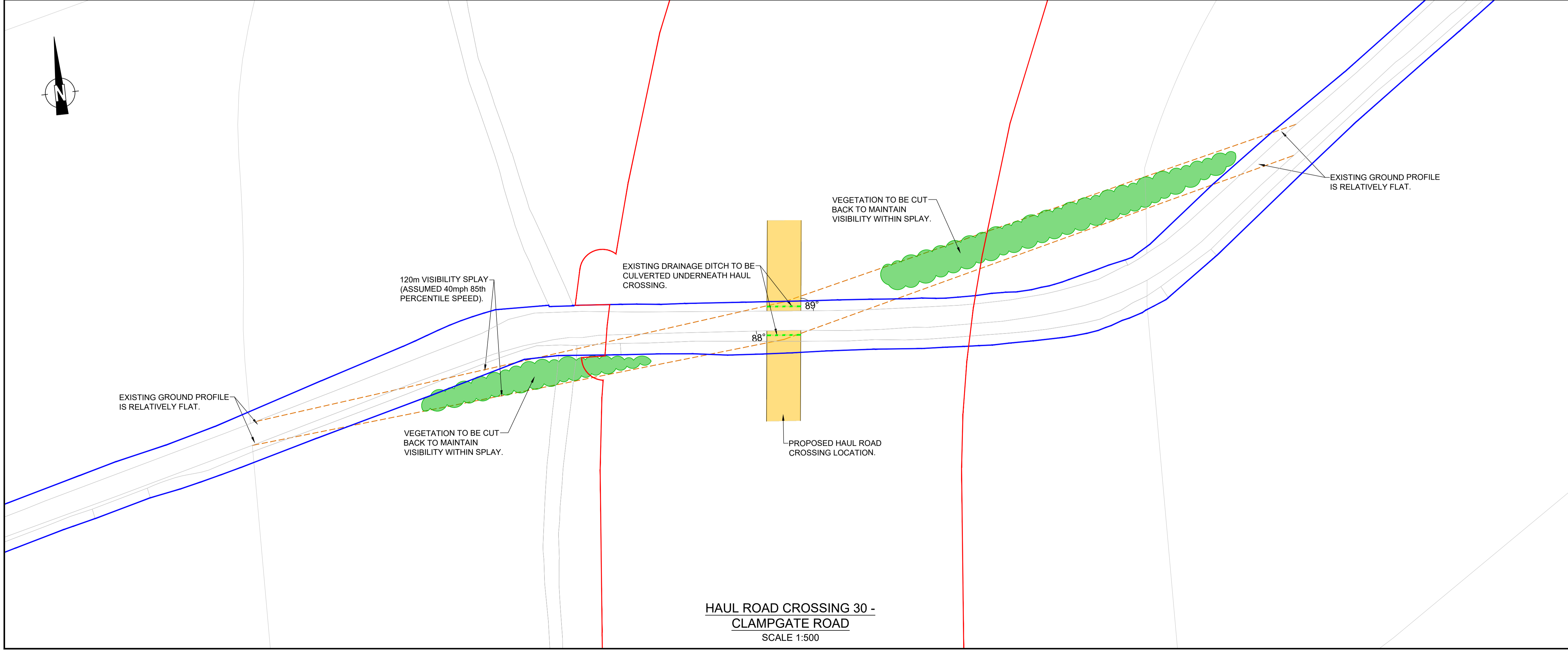
Drawing Title: **HAUL ROAD CROSSINGS DETAILS PLAN SHEET 15**

Scale	1:500	Designed	BK	Drawn	BK	Checked	JR	Authorised	JR
Original Size	A1	Date	22.08.23	Date	22.08.23	Date	22.08.23	Date	22.08.23

Drawing Number	Project Ref. No.
VD23907 - VEC - XXX - 001 -DR-CH- 2015	VD23907
Revision	P08

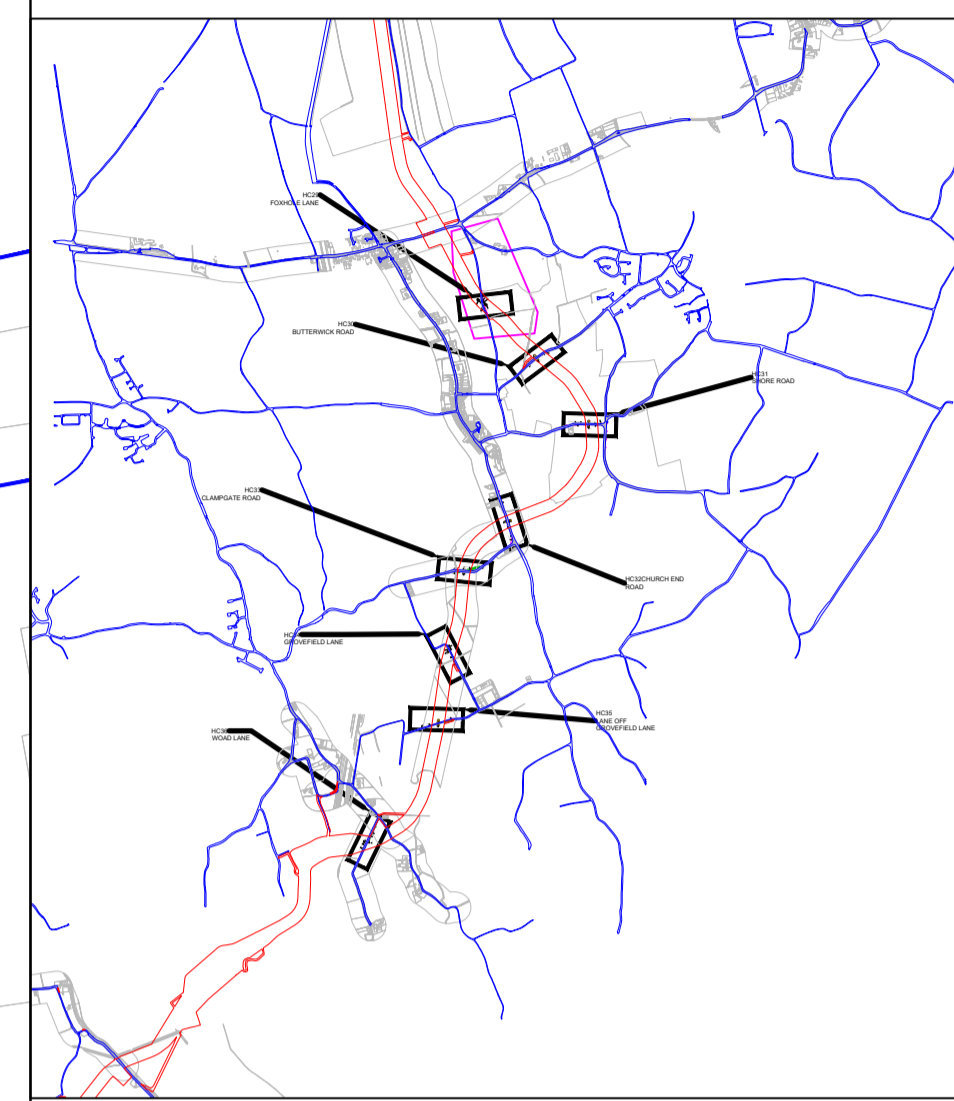


**HAUL ROAD CROSSING 29 -
CHURCH END ROAD**
SCALE 1:500



**HAUL ROAD CROSSING 30 -
CLAMPGATE ROAD**
SCALE 1:500

- NOTES:
1. ALL DIMENSIONS IN METRES UNLESS OTHERWISE STATED.
 2. ALL HIGHWAY WORKS TO BE TO ADOPTABLE STANDARDS AND SHALL COMPLY WITH THE LOCAL AUTHORITY SPECIFICATION AND WHERE NECESSARY THE RELEVANT SECTIONS OF THE DMRB, SPECIFICATIONS FOR HIGHWAY WORKS (SHW) AND BRITISH STANDARDS.
 3. THIS IS NOT A DETAILED DESIGN OR CONSTRUCTION DRAWING - IT IS INTENDED FOR ILLUSTRATIVE PURPOSES ONLY. INFORMATION SHOWN IS BASED OFF OS MAPPING AND VISUAL IMAGES.
 4. REFER TO RELEVANT LOCATION DRAWINGS FOR FURTHER DETAILS.



LOCATION PLAN
SCALE 1:50,000

- KEY**
- EXISTING HIGHWAY BOUNDARY
 - - - VISIBILITY SPLAYS
 - 80m CORRIDOR
 - - - EXISTING DRAINAGE DITCH TO BE CULVERTED
 - EXISTING OVERHEAD UTILITIES TO REMAIN
 - EXISTING VEGETATION TO BE REMOVED

P07	DRAWING STATUS UPDATED	NL	JR	JR	14.03.2024
P06	AMENDED FOLLOWING REVIEW	NL	JR	JR	12.03.2024
P05	HAUL ROAD NUMBERING UPDATED	NL	NL	JR	27.02.2024
P04	HAUL ROAD CROSSING LOCATIONS & NUMBERING UPDATED	NL	JR	JR	22.02.2024
P03	HAUL ROAD CROSSING LOCATIONS & RED LINE BOUNDARY UPDATED	NL	JR	JR	30.01.2024
P02	MINOR CHANGES TO CROSSINGS AND HATCHING INCLUDED	BK	JR	JR	15.09.2023
P01	FIRST ISSUE	BK	JR	JR	22.08.2023
Rev	Details	Drawn	Checked	Auth	Date

Drawing Status: **FOR INFORMATION** Suitability: **S2**

vectos. | PART OF **SLR**

4th Floor Oxford Place
61 Oxford Street
Manchester
M1 6EQ

t: 0161 228 1008
e: manchester@vectos.co.uk

LRQA
CERTIFIED
ISO 9001

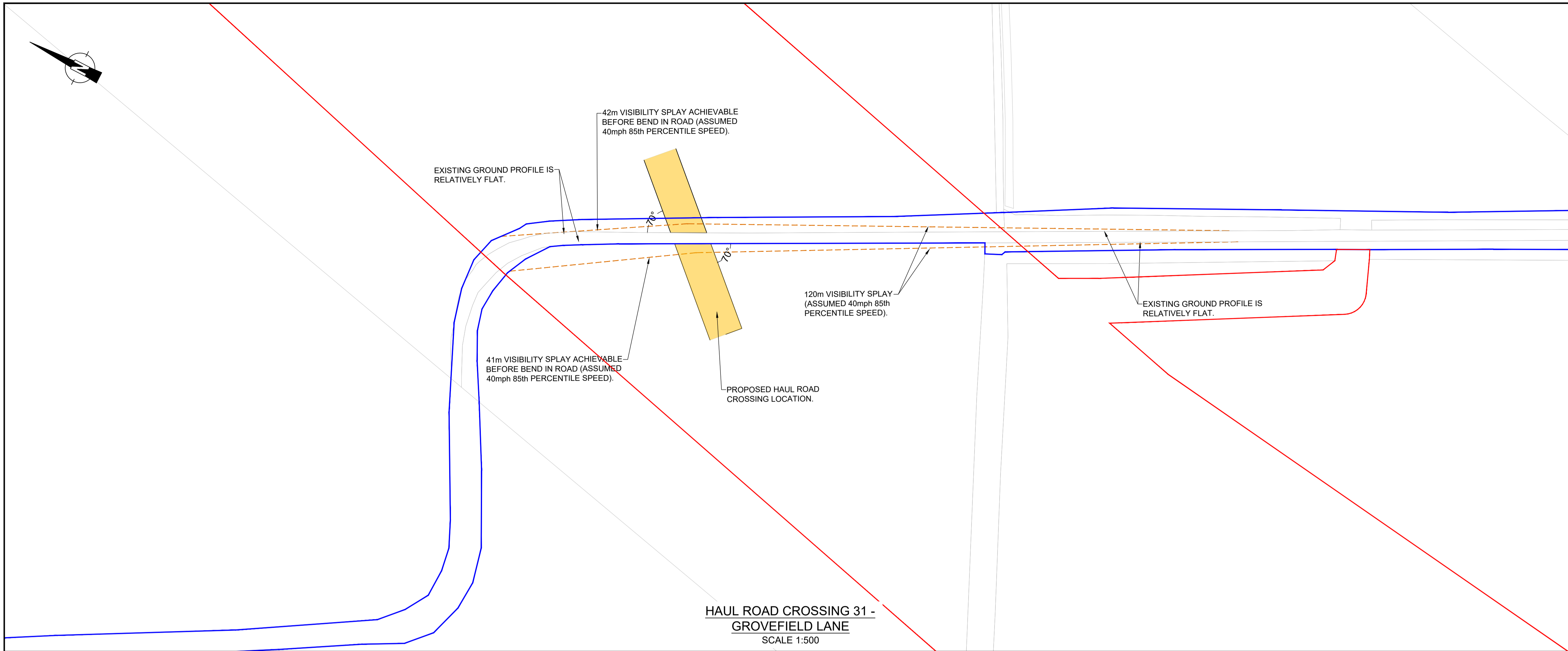
Client: **OUTER DOWSING OFFSHORE WIND**

Project Title: **OUTER DOWSING OFFSHORE WIND**

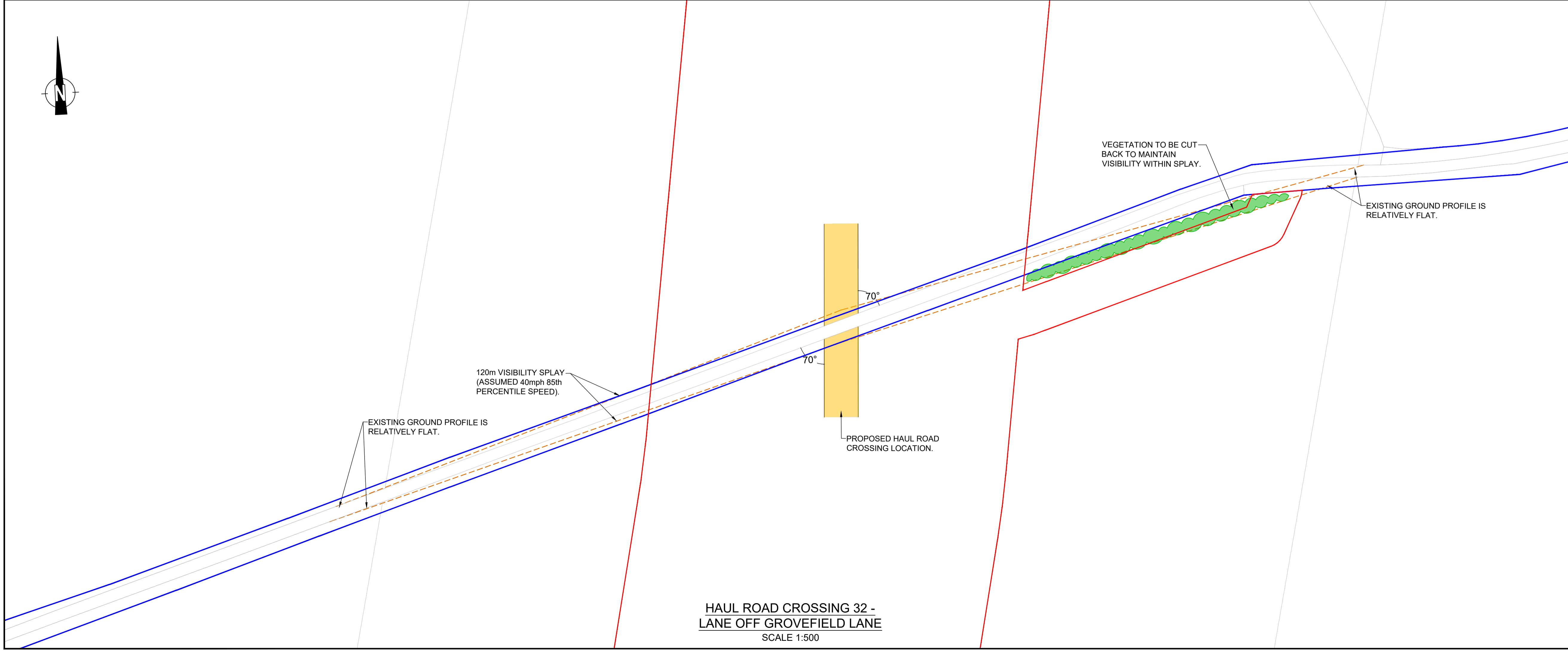
Drawing Title: **HAUL ROAD CROSSINGS DETAILS PLAN SHEET 16**

Scale:	1:500	Designed:	BK	Drawn:	BK	Checked:	JR	Authorised:	JR
Original Size:	A1	Date:	22.08.23	Date:	22.08.23	Date:	22.08.23	Date:	22.08.23

Drawing Number:	VD23907 - VEC - XXX -	Location:	001	Type Role Number:	-DR-CH- 2016	Project Ref. No.:	VD23907
Revision:							P07

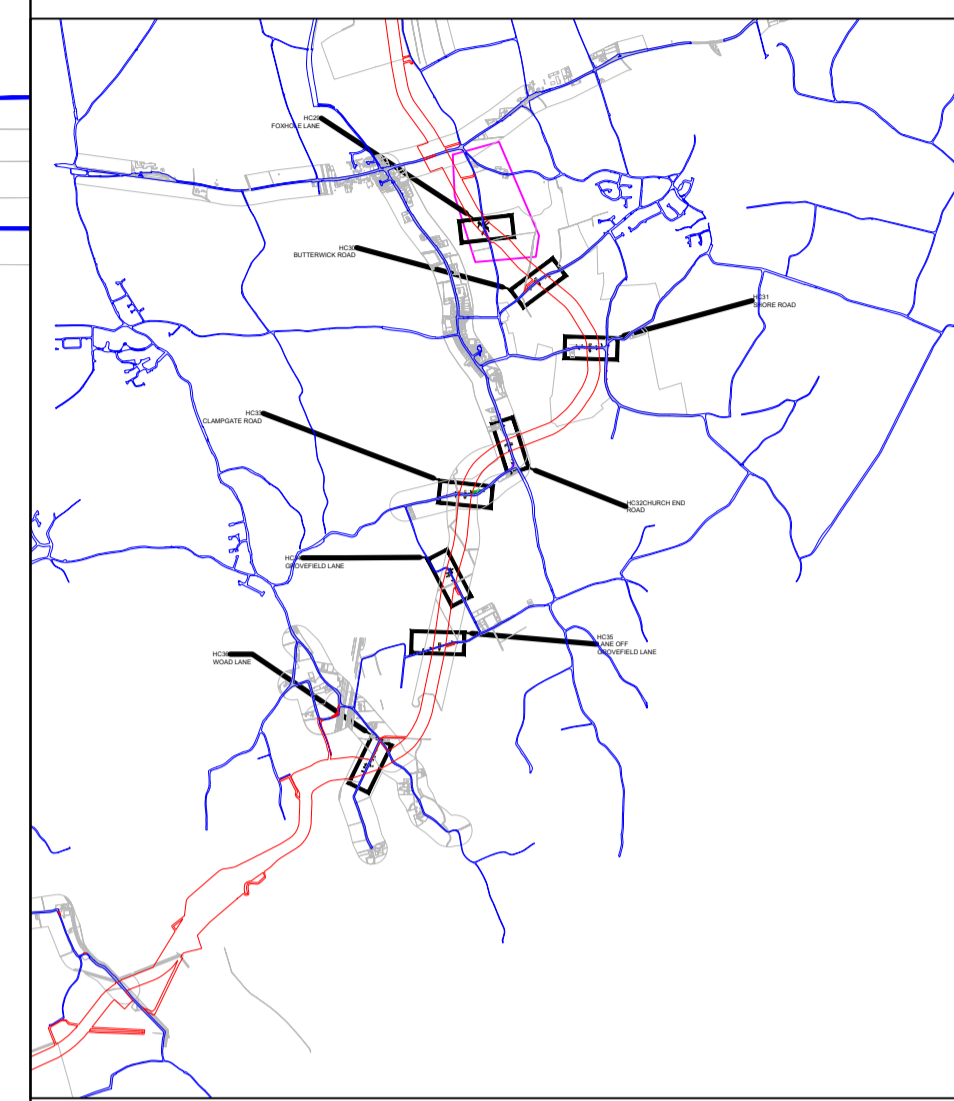


HAUL ROAD CROSSING 31 - GROVEFIELD LANE
SCALE 1:500



HAUL ROAD CROSSING 32 - LANE OFF GROVEFIELD LANE
SCALE 1:500

- NOTES:
1. ALL DIMENSIONS IN METRES UNLESS OTHERWISE STATED.
 2. ALL HIGHWAY WORKS TO BE TO ADOPTABLE STANDARDS AND SHALL COMPLY WITH THE LOCAL AUTHORITY SPECIFICATION AND WHERE NECESSARY THE RELEVANT SECTIONS OF THE DMRB, SPECIFICATIONS FOR HIGHWAY WORKS (SHW) AND BRITISH STANDARDS.
 3. THIS IS NOT A DETAILED DESIGN OR CONSTRUCTION DRAWING - IT IS INTENDED FOR ILLUSTRATIVE PURPOSES ONLY. INFORMATION SHOWN IS BASED OFF OS MAPPING AND VISUAL IMAGES.
 4. REFER TO RELEVANT LOCATION DRAWINGS FOR FURTHER DETAILS.



LOCATION PLAN
SCALE 1:50,000

- KEY**
- EXISTING HIGHWAY BOUNDARY
 - - - VISIBILITY SPLAYS
 - 80m CORRIDOR
 - - - EXISTING DRAINAGE DITCH TO BE CULVERTED
 - EXISTING OVERHEAD UTILITIES TO REMAIN
 - EXISTING VEGETATION TO BE REMOVED

P07	DRAWING STATUS UPDATED	NL	JR	JR	14.03.2024
P06	AMENDED FOLLOWING REVIEW	NL	JR	JR	12.03.2024
P05	HAUL ROAD NUMBERING UPDATED	NL	NL	JR	27.02.2024
P04	HAUL ROAD CROSSING LOCATIONS & NUMBERING UPDATED	NL	NL	JR	22.02.2024
P03	HAUL ROAD CROSSING LOCATIONS & RED LINE BOUNDARY UPDATED	NL	JR	JR	30.01.2024
P02	MINOR CHANGES TO CROSSINGS AND HATCHING INCLUDED	BK	JR	JR	15.09.2023
P01	FIRST ISSUE	BK	JR	JR	22.08.2023
Rev	Details	Drawn	Checked	Auth	Date

Drawing Status: **FOR INFORMATION** Suitability: **S2**

vectos. | PART OF **SLR**

4th Floor Oxford Place
61 Oxford Street
Manchester
M1 6EQ

t: 0161 228 1008
e: manchester@vectos.co.uk

LRQA
CERTIFIED
ISO 9001

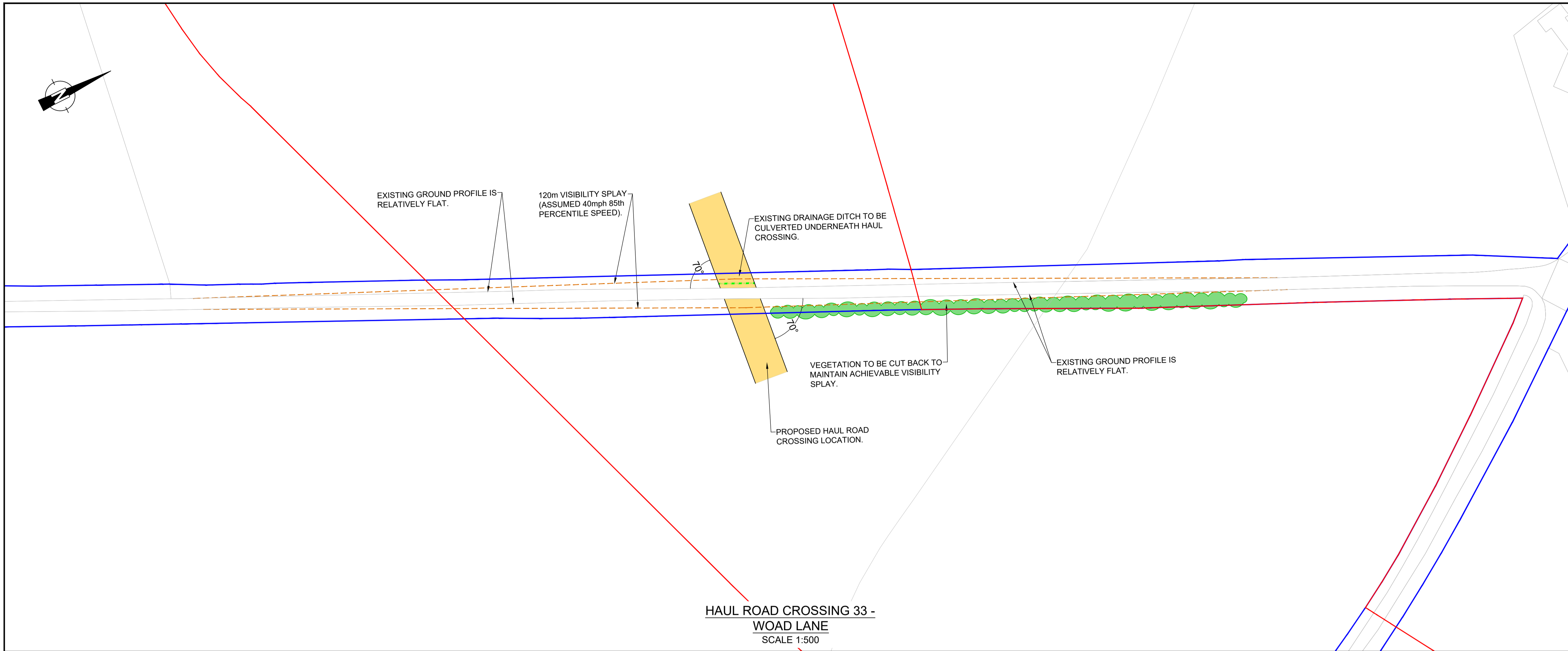
Client: **OUTER DOWSING OFFSHORE WIND**

Project Title: **OUTER DOWSING OFFSHORE WIND**

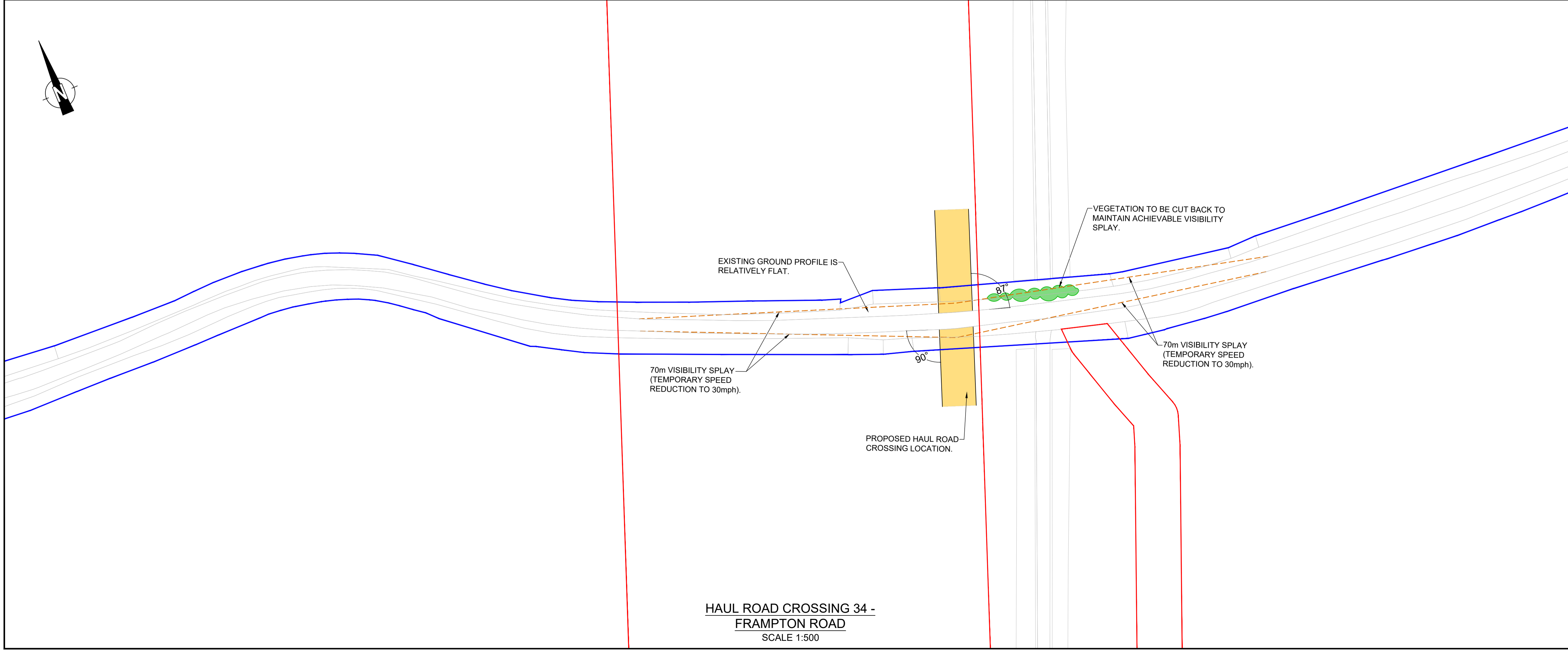
Drawing Title: **HAUL ROAD CROSSINGS DETAILS PLAN SHEET 17**

Scale:	1:500	Designed:	BK	Drawn:	BK	Checked:	JR	Authorised:	JR
Original Size:	A1	Date:	22.08.23	Date:	22.08.23	Date:	22.08.23	Date:	22.08.23

Drawing Number:	VD23907 - VEC - XXX -	Location:	001	Type Role Number:	-DR-CH-2017	Project Ref. No.:	VD23907
Revision:							P07

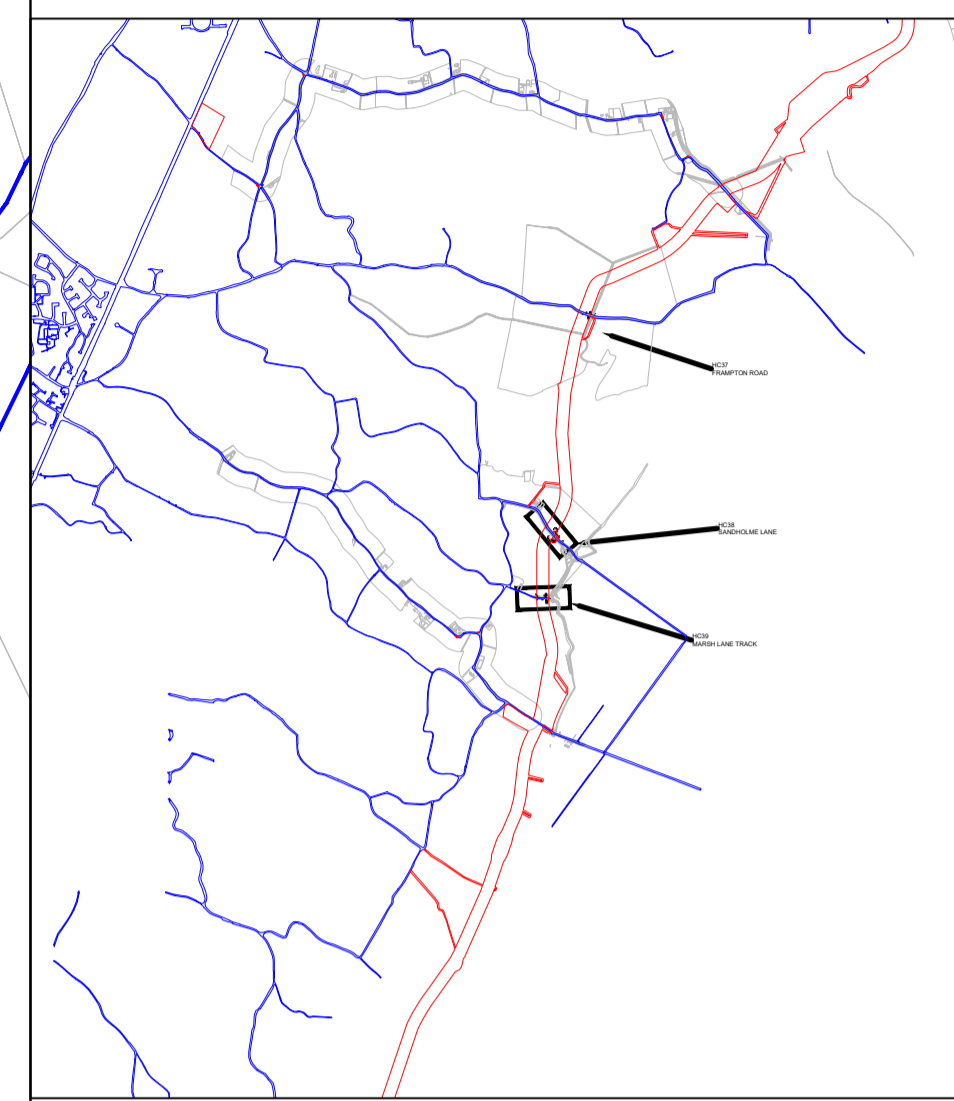


**HAUL ROAD CROSSING 33 -
WOAD LANE**
SCALE 1:500



**HAUL ROAD CROSSING 34 -
FRAMPTON ROAD**
SCALE 1:500

- NOTES:**
1. ALL DIMENSIONS IN METRES UNLESS OTHERWISE STATED.
 2. ALL HIGHWAY WORKS TO BE TO ADOPTABLE STANDARDS AND SHALL COMPLY WITH THE LOCAL AUTHORITY SPECIFICATION AND WHERE NECESSARY THE RELEVANT SECTIONS OF THE DMRB, SPECIFICATIONS FOR HIGHWAY WORKS (SHW) AND BRITISH STANDARDS.
 3. THIS IS NOT A DETAILED DESIGN OR CONSTRUCTION DRAWING - IT IS INTENDED FOR ILLUSTRATIVE PURPOSES ONLY. INFORMATION SHOWN IS BASED OFF OS MAPPING AND VISUAL IMAGES.
 4. REFER TO RELEVANT LOCATION DRAWINGS FOR FURTHER DETAILS.



LOCATION PLAN
SCALE 1:50,000

- KEY**
- EXISTING HIGHWAY BOUNDARY
 - - - VISIBILITY SPLAYS
 - 80m CORRIDOR
 - - - EXISTING DRAINAGE DITCH TO BE CULVERTED
 - EXISTING OVERHEAD UTILITIES TO REMAIN
 - EXISTING VEGETATION TO BE REMOVED

P08	DRAWING STATUS UPDATED	NL	JR	JR	14.03.2024
P07	AMENDED FOLLOWING REVIEW	NL	JR	JR	12.03.2024
P06	HAUL ROAD NUMBERING UPDATED	NL	NL	JR	27.02.2024
P05	HAUL ROAD CROSSING LOCATIONS & NUMBERING UPDATED	NL	NL	JR	22.02.2024
P04	HAUL ROAD CROSSING LOCATIONS & RED LINE BOUNDARY UPDATED	NL	JR	JR	30.01.2024
P03	HC-33 & HC-34 AMENDED	JD	JR	JR	03.11.2023
P02	MINOR CHANGES TO CROSSINGS AND HATCHING INCLUDED	BK	JR	JR	15.09.2023
P01	FIRST ISSUE	BK	JR	JR	22.08.2023
Rev	Details	Drawn	Checked	Auth	Date

Drawing Status: **FOR INFORMATION** Suitability: **S2**

vectos. | PART OF **SLR**

4th Floor Oxford Place
61 Oxford Street
Manchester
M1 6EQ

LRQA
CERTIFIED
ISO 9001

t: 0161 228 1008
e: manchester@vectos.co.uk

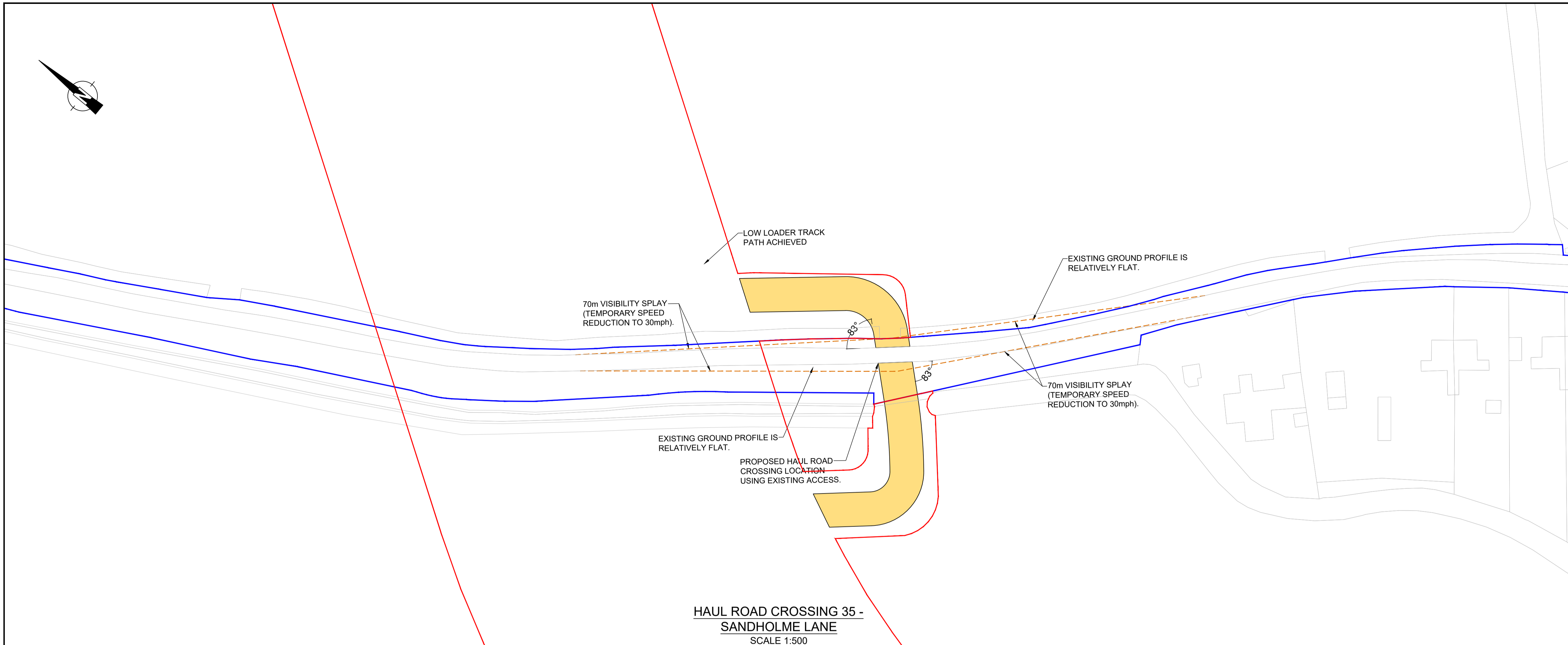
Client: **OUTER DOWSING OFFSHORE WIND**

Project Title: **OUTER DOWSING OFFSHORE WIND**

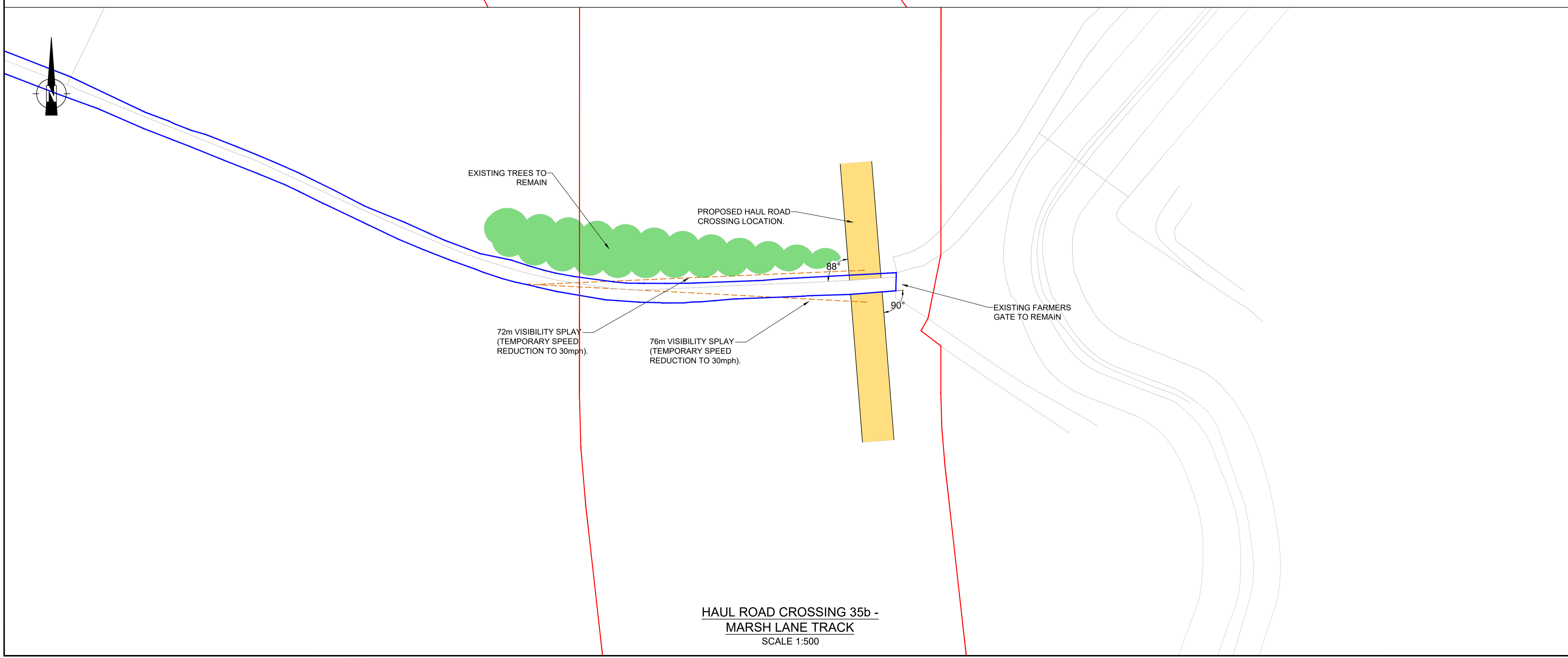
Drawing Title: **HAUL ROAD CROSSINGS DETAILS PLAN SHEET 18**

Scale:	1:500	Designed:	BK	Drawn:	BK	Checked:	JR	Authorised:	JR
Original Size:	A1	Date:	22.08.23	Date:	22.08.23	Date:	22.08.23	Date:	22.08.23

Drawing Number:	VD23907	Project Ref. No.:	VD23907
Proj. Ref. No. Originator Volume Location Type Role Number	VD23907 - VEC - XXX - 001	-DR-CH-2018	
Revision:	P08		

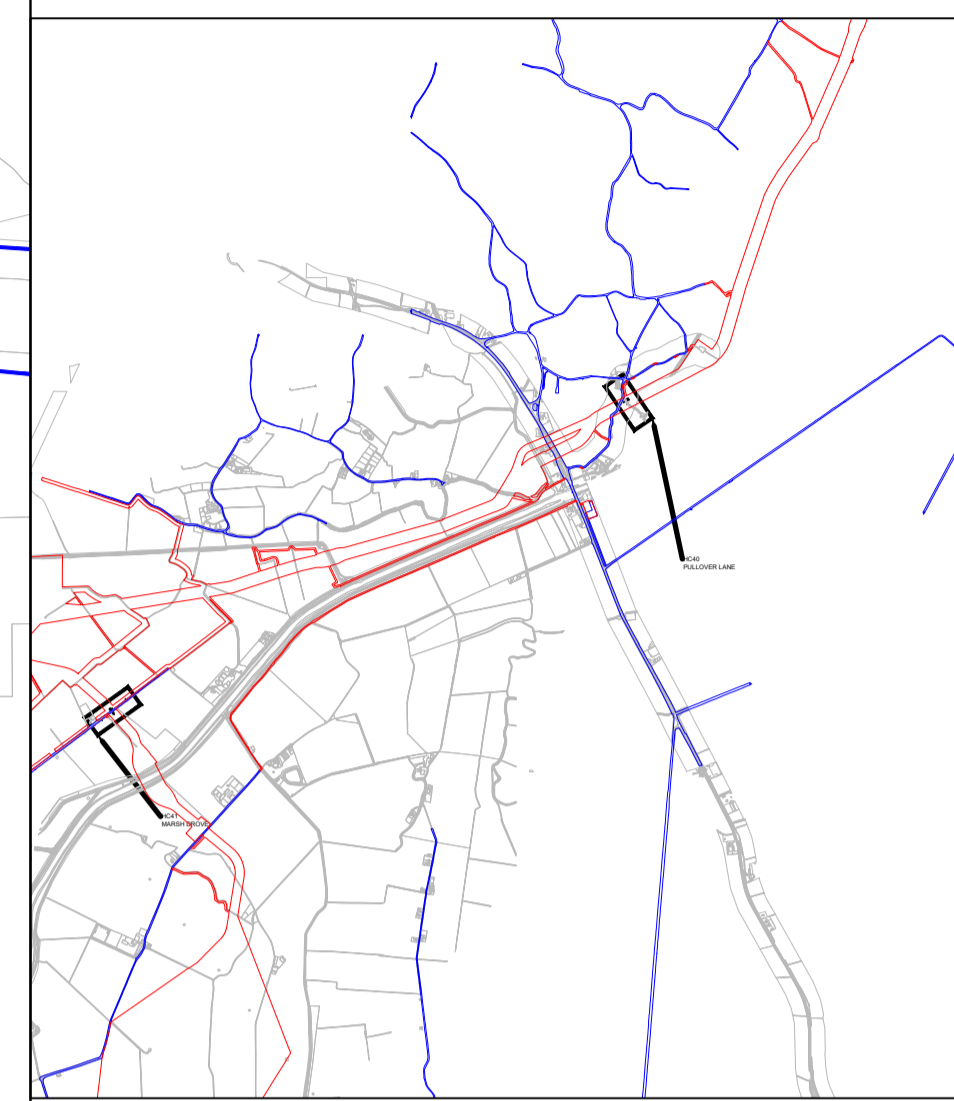


HAUL ROAD CROSSING 35 - SANDHOLME LANE
SCALE 1:500



HAUL ROAD CROSSING 35b - MARSH LANE TRACK
SCALE 1:500

- NOTES:**
1. ALL DIMENSIONS IN METRES UNLESS OTHERWISE STATED.
 2. ALL HIGHWAY WORKS TO BE TO ADOPTABLE STANDARDS AND SHALL COMPLY WITH THE LOCAL AUTHORITY SPECIFICATION AND WHERE NECESSARY THE RELEVANT SECTIONS OF THE DMRB, SPECIFICATIONS FOR HIGHWAY WORKS (SHW) AND BRITISH STANDARDS.
 3. THIS IS NOT A DETAILED DESIGN OR CONSTRUCTION DRAWING - IT IS INTENDED FOR ILLUSTRATIVE PURPOSES ONLY. INFORMATION SHOWN IS BASED OFF OS MAPPING AND VISUAL IMAGES.
 4. REFER TO RELEVANT LOCATION DRAWINGS FOR FURTHER DETAILS.



LOCATION PLAN
SCALE 1:50,000

- KEY**
- EXISTING HIGHWAY BOUNDARY
 - - - VISIBILITY SPLAYS
 - 80m CORRIDOR
 - - - EXISTING DRAINAGE DITCH TO BE CULVERTED
 - EXISTING OVERHEAD UTILITIES TO REMAIN
 - EXISTING VEGETATION TO BE REMOVED

P09	DRAWING STATUS UPDATED	NL	JR	JR	14.03.2024
P08	AMENDED FOLLOWING REVIEW	NL	JR	JR	12.03.2024
P07	HAUL ROAD NUMBERING UPDATED	NL	NL	JR	27.02.2024
P06	HAUL ROAD CROSSING LOCATIONS & NUMBERING UPDATED	NL	NL	JR	22.02.2024
P05	HAUL ROAD CROSSING LOCATIONS & RED LINE BOUNDARY UPDATED	NL	JR	JR	30.01.2024
P04	HC-35 AMENDED	JD	JR	JR	03.11.2023
P03	HC-36 ADDED / HC-35 RELOCATED	BK	JR	JR	16.10.2023
P02	MINOR CHANGES TO CROSSINGS AND HATCHING INCLUDED	BK	JR	JR	15.09.2023
P01	FIRST ISSUE	BK	JR	JR	22.08.2023

Rev	Details	Drawn	Checked	Auth	Date
-----	---------	-------	---------	------	------

FOR INFORMATION S2

vectos. | PART OF **SLR**

4th Floor Oxford Place
61 Oxford Street
Manchester
M1 6EQ

t: 0161 228 1008
e: manchester@vectos.co.uk

LRQA
CERTIFIED
ISO 9001

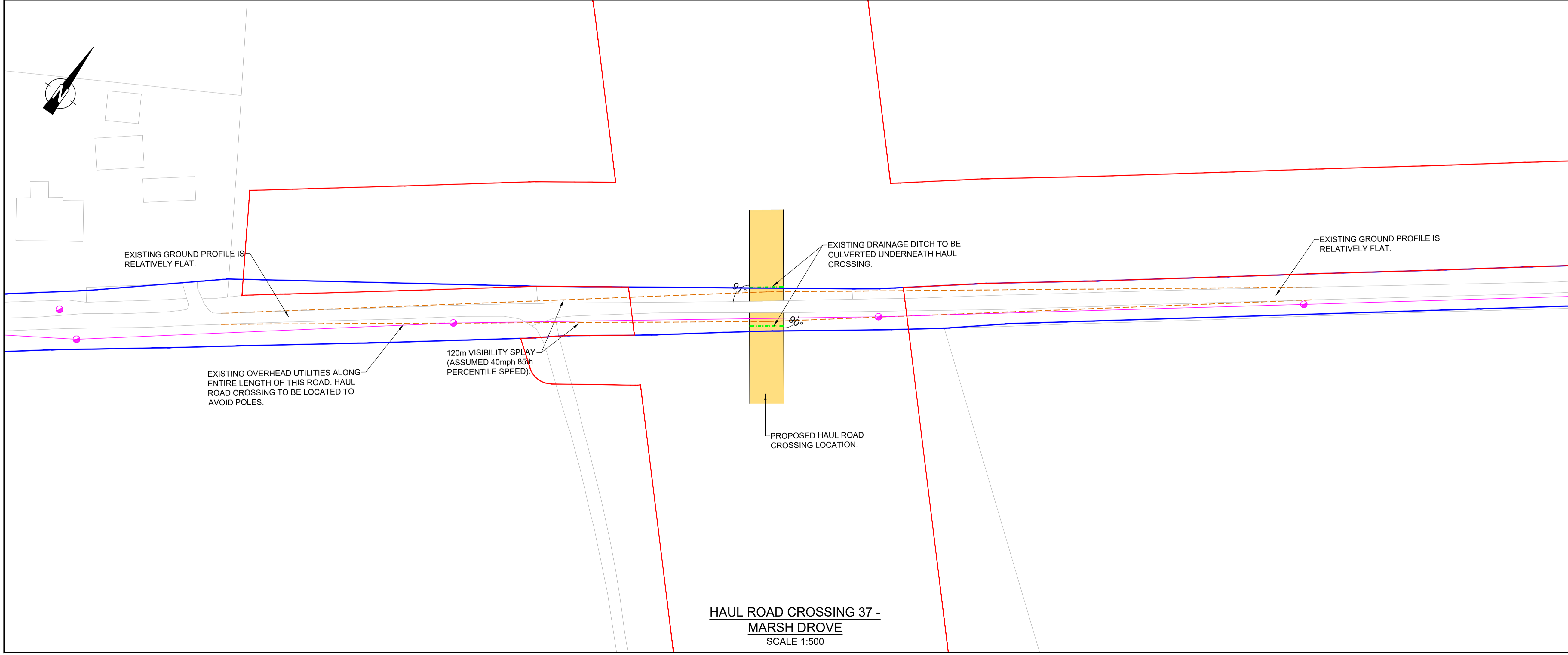
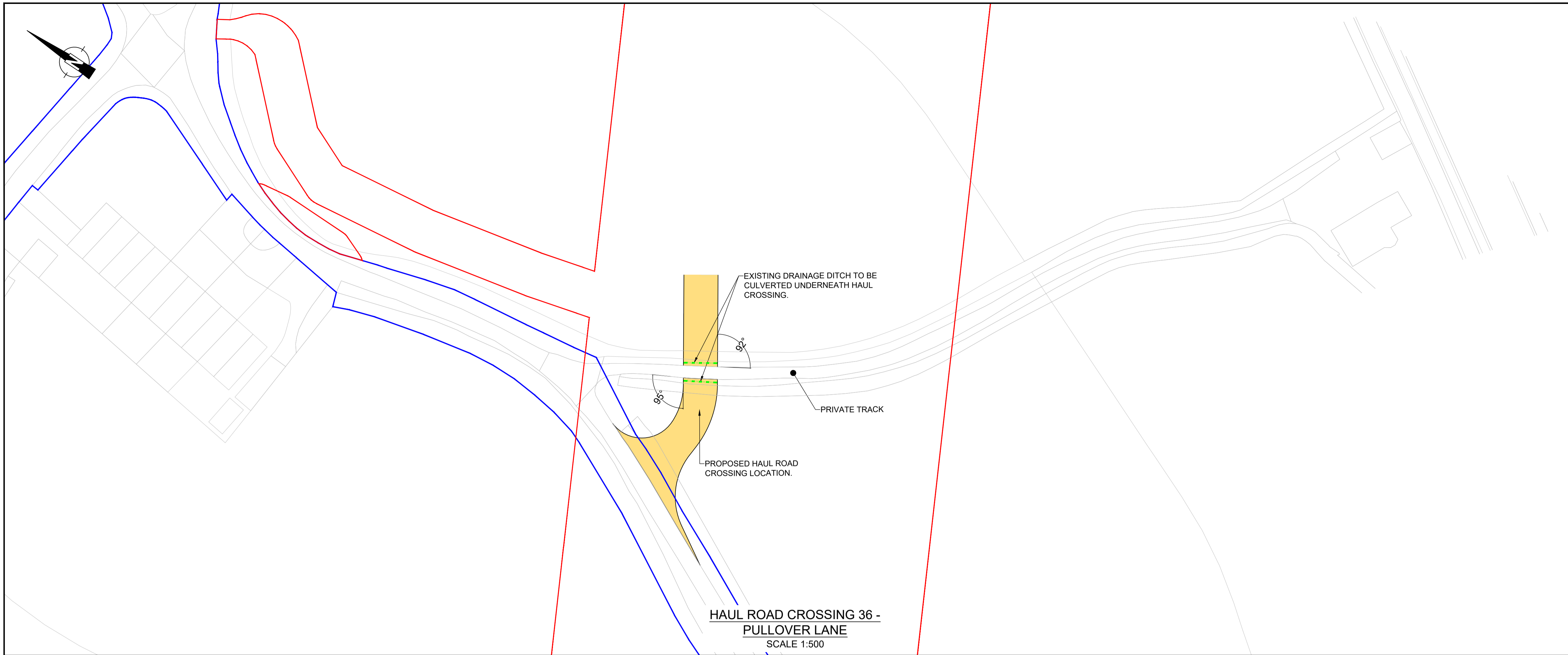
Client: **OUTER DOWSING OFFSHORE WIND**

Project Title: **OUTER DOWSING OFFSHORE WIND**

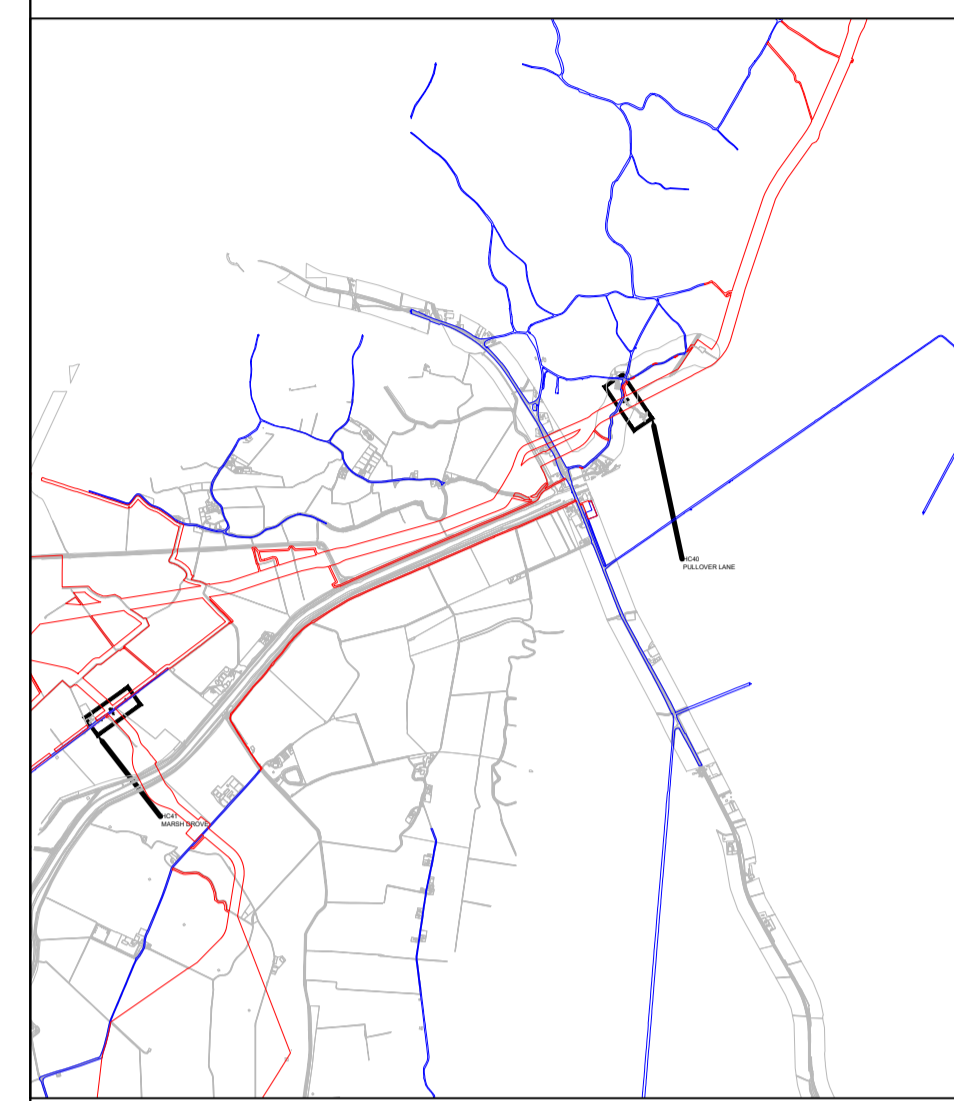
Drawing Title: **HAUL ROAD CROSSINGS DETAILS PLAN SHEET 19**

Scale:	1:500	Designed:	BK	Drawn:	BK	Checked:	JR	Authorised:	JR
Original Size:	A1	Date:	22.08.23	Date:	22.08.23	Date:	22.08.23	Date:	22.08.23

Drawing Number	Project Ref. No.
VD23907 - VEC - XXX - 001 -DR-CH- 2019	VD23907
Revision	P09



- NOTES:
1. ALL DIMENSIONS IN METRES UNLESS OTHERWISE STATED.
 2. ALL HIGHWAY WORKS TO BE TO ADOPTABLE STANDARDS AND SHALL COMPLY WITH THE LOCAL AUTHORITY SPECIFICATION AND WHERE NECESSARY THE RELEVANT SECTIONS OF THE DMRB, SPECIFICATIONS FOR HIGHWAY WORKS (SHW) AND BRITISH STANDARDS.
 3. THIS IS NOT A DETAILED DESIGN OR CONSTRUCTION DRAWING - IT IS INTENDED FOR ILLUSTRATIVE PURPOSES ONLY. INFORMATION SHOWN IS BASED OFF OS MAPPING AND VISUAL IMAGES.
 4. REFER TO RELEVANT LOCATION DRAWINGS FOR FURTHER DETAILS.



- KEY
- EXISTING HIGHWAY BOUNDARY
 - VISIBILITY SPLAYS
 - 80m CORRIDOR
 - EXISTING DRAINAGE DITCH TO BE CULVERTED
 - EXISTING OVERHEAD UTILITIES TO REMAIN
 - EXISTING VEGETATION TO BE REMOVED

P04	DRAWING STATUS UPDATED	NL	JR	JR	14.03.2024
P03	AMENDED FOLLOWING REVIEW	NL	JR	JR	12.03.2024
P02	HAUL ROAD NUMBERING UPDATED	NL	NL	JR	27.02.2024
P01	FIRST ISSUE	NL	JR	JR	22.02.24
Rev	Details	Drawn	Checked	Auth	Date

FOR INFORMATION S2

vectos. PART OF **SLR**

4th Floor Oxford Place
61 Oxford Street
Manchester
M1 6EQ

t: 0161 228 1008
e: manchester@vectos.co.uk

LRQA
CERTIFIED
ISO 9001

Client
OUTER DOWSING OFFSHORE WIND

Project Title
OUTER DOWSING OFFSHORE WIND

Drawing Title
HAUL ROAD CROSSINGS DETAILS PLAN
SHEET 20

Scale	1:500	Designed	BK	Drawn	BK	Checked	JR	Authorised	JR
Original Size	A1	Date	22.08.23	Date	22.08.23	Date	22.08.23	Date	22.08.23

Drawing Number	Project Ref. No.				
VD23907 - VEC - XXX -	VD23907				
Pin/Proj. Ref. No./Originator/Volume	Location	Type	Role	Number	Revision
VD23907 - VEC - XXX -	001	-DR-CH-	2020		P04